

TOWN OF CORINTH

ANNUAL TOWN REPORT

2022 – 2023



ROBYVILLE BRIDGE (BUILT 1876)

LOCAL ELECTION: MARCH 20, 2023 @ TOWN OFFICE 1:00 p.m.

TOWN MEETING: MARCH 21, 2023 @ CMS GYM 7:00 p.m.

REMEMBERANCE

George E. Hicks Jr.
“Elwell”

July 2, 1943 – January 8, 2023

Elwell was a member of the Corinth Fire Department from 1966-1982. He also served on the Corinth Board of Select from 2020-2023. He was an active sitting Board of Select member at the time of his passing. Elwell was kind man with a big smile. The Town of Corinth would like to recognize Elwell's dedication to the Town and the citizens of Corinth. He will be remembered and missed by the community.



TABLE OF CONTENTS

Corinth Town Office

(P) 207-285-3271
(F) 207-285-7529

31 Exeter Road
P.O. Box 309
Corinth, ME 04427

Tuesday – Thursday
8:00 AM – 6:00 PM
Friday 8:00 AM – 4:00 PM

Table of Contents	1
Dedication	2
Representative's Letters	3
Auditor's Letter	6
Municipal Calendar	16
Mark your Calendar	17
Municipal Officers/Officials	18
Municipal Directory	20
Business Directory	21
Town Manager Letter	22
Town Clerk's Report	23
Assessor's Report	25
Fire Chief's Letter	26
Fire Warden's Letter	27
Elsie Junkins Report	28
CEO/LPI & Planning Board Letter	29
Recreation Committee Letter	30
Summer Recreation Letter	31
Cemetery Trustee Report & Financial Report	32
Historical Society Letter	34
Animal Control Letter	35
RSU 64 Superintendent's Letter	36
Central Penobscot Solid Waste Facility	37
Corinth 2022 News	38
Elections/Voter Reg Info	39
Corinth Fee Schedule	41
2022 Recap	43
Supplements/Abatements, Tax Collectors Report	44
Fire Dept Equip. & Tax Acquired Property	45
2022 Real Estate & Personal Property Taxes	46
2022, 2021, 2020 Unpaid Taxes	98
2019-2022 Unpaid Personal Property Taxes	103
General Government 2022	104
Special Assessments	112
Trust Funds Activity 2022	113
Warrant for Annual Meeting (Draft)	114

DEDICATION



Carolyn Chambers

Carolyn graduated from Dexter Regional High School in 1983 and moved to New York to join her husband Steve who was serving in the United States Air Force. They began a family and lived in many places including Holland and Germany. In 2002 Carolyn and her family moved back to her home state of Maine and bought a home in her parents' hometown of Corinth. Carolyn began her career at the Town Office on September 9, 2002. She worked as the part-time Deputy Clerk for two years before moving up to the full-time Deputy Clerk position. Carolyn celebrated her 20 years here at the Corinth Town Office on September 9, 2022. She has been the Tax Collector for the Town of Corinth for the past 13 years, the Bureau of Motor Vehicle Municipal Agent for the past 11 years, Town Clerk and the General Assistance Administrator since 2019. When asked what she considers her biggest accomplishment she answered, "my family", which includes her husband of 40 years, her 3 children and 7 grandchildren.

Thank you, Carolyn, for your dedication and commitment to the Corinth Town Office and of course, Corinth's residents.

Congratulations on 20 years!!!



Paul Speed - Corinth Recreation Director

(April 2012 - March 2022)

Paul was hired as the Corinth Recreation Director in April 2012 and ended his journey in March 2022. In that time, he has had an impact on hundreds of children. Paul began his coaching career in 2002 when he became the Central High School Varsity Boys Soccer coach where he continues to coach today. He has coached many teams over the years including Corinth Farm League (2005-2007), Corinth Little League (2009-2011), numerous travel basketball teams (2007-2014) and the Central Middle School A Basketball team (2009-2013).

Over the years, Paul has had a "few" memorable years including the Farm League Championship in 2007, Little League Championship (2009-2011), Central Middle School A Basketball Championship (2012 – undefeated), Runners up Grade B Division travel basketball Championship (2013), Runners up Eastern Maine Class C Boys Soccer (2014), Runners up Northern Maine Class C Boys Soccer (2015).

Paul was named the Penobscot Valley Conference Class B Soccer Coach of the Year in 2007 as well as Penobscot Valley Conference Class C Soccer Coach of the Year in 2013. Well deserved!

Thank you, Paul, for your time and compassion!

SUSAN M. COLLINS
MAINE

413 DIRKSEN SENATE OFFICE BUILDING
WASHINGTON, DC 20510-1904
(202) 224-2833
(202) 224-2833 (FAX)

United States Senate

WASHINGTON, DC 20510-1904

COMMITTEES:
APPROPRIATIONS
HEALTH, EDUCATION,
LABOR, AND PENSIONS
SELECT COMMITTEE
ON INTELLIGENCE
SPECIAL COMMITTEE
ON AGING

Dear Friends:

It is an honor to represent Maine in the U.S. Senate. I am grateful for the trust that Mainers have placed in me and welcome this opportunity to share some key accomplishments for our state.

Last year, I secured more than \$500 million for 285 projects from Aroostook County to York County that will promote job creation, workforce training, and economic development; expand access to health care; improve public safety, infrastructure, and community resources; and protect our environment. To address the crisis of soaring inflation and high energy prices, I led efforts to provide \$2 billion in supplemental funds to the Low-Income Home Energy Assistance Program. In the new Congress that begins in 2023, I expect to be the Vice Chairman of the Appropriations Committee and will continue to champion investments to support Maine's communities and families.

Strengthening our economy and supporting good jobs remain a top priority. Along with the Governor and the rest of the Maine Delegation and the associations representing the lobster industry, I worked to protect our hardworking lobstermen and women by pausing for six years the onerous federal regulations that jeopardize our lobster fishery's very existence. Another ongoing threat to Maine's small businesses is the shortage of workers. That's why I led an effort to push the Administration to nearly double the number of H-2B visas that are critical to our hospitality industry. Additionally, when the Administration proposed to cut the construction of a destroyer to be built by Bath Iron Works, I restored this funding to protect Maine jobs and our national security.

When Maine Veterans' Homes announced last year that it planned to close its facilities in Caribou and Machias, I opposed that decision which would have had such a devastating effect on rural veterans and their families. I am glad that the decision was reversed, and I have secured \$3 million to help with upgrades to these facilities. My *AUTO for Vets Act* also became law, which will help disabled veterans maintain their independence by supporting the purchase of a new adaptive vehicle once a decade.

This past year, Congress demonstrated how effective it can be on behalf of the American people when both parties work together. A few of the bipartisan achievements that I was involved in include the *Respect for Marriage Act*, which will provide certainty to millions of loving couples in same-sex marriages while protecting religious liberties, and the *Electoral Count Reform Act*, which establishes clear guidelines for our system of certifying and counting electoral votes for President and Vice President.

No one works harder than the people of Maine, and I have honored that work ethic by showing up for every vote. During my Senate service, I have cast more than 8,500 consecutive votes, never having missed one. I remain committed to doing all that I can to address your community's concerns in 2023. If I may be of assistance to you in any way, I encourage you to contact one of my six state offices.

Sincerely,



Susan M. Collins
United States Senator



HOUSE OF REPRESENTATIVES

2 STATE HOUSE STATION
AUGUSTA, MAINE 04333-0002
(207) 287-1440
TTY: (207) 287-4469

Gary A. Drinkwater

38 Emerald Drive
Milford, ME 04461
Home Phone: (207) 356-8198
Gary.Drinkwater@legislature.maine.gov

January 2023

Dear Friends and Neighbors,

We are just beginning the first year of the 131st Legislative session, where I would like to thank the residents of Corinth again for giving me the opportunity to serve as your State Representative.

I continue to be on the Joint Standing Committee for Labor and Housing and new this session, I will also be on the Joint Standing Committee of Inland Fisheries and Wildlife. This year I will continue to push against government overreach, vaccine mandates and the inequalities associated with those mandates. One of my bills concerns a *Parent's Bill of Rights* and I am looking forward to working with other members to secure parental perogatives for their children.

This past year, the State of Maine returned surplus tax monies to qualified taxpayers within certain parameters, if you have filed a Maine 2021 income tax form and qualified to receive the previous \$850 check you should be eligible to receive the forthcoming \$450 check towards heating assistance.

I encourage you to participate in your local government and school board. Phone calls and letters are always welcome; and due to the wider use of technology, meetings and hearings are even more accessible. Using the homepage of the Maine Legislature: **Legislature.Maine.Gov**, you will find access to Committee hearings via Zoom, where you can observe or testify for or against a bill from the comfort of your home.

I send a weekly email newsletter with current state news. If you wish to receive these updates, please contact me at Gary.Drinkwater@legislature.maine.gov, and we will gladly add you to our list. Again, thank you for giving me the honor of serving you at the State House and may you all have a safe and healthy 2023.

Sincerely,

A handwritten signature in black ink, appearing to read "Gary Drinkwater".

Gary Drinkwater
State Representative

*Senate of
Maine
Senate District 4*

Senator Stacey K. Guerin
3 State House Station
Augusta, ME 04333-0003
(207) 287-1505
Stacey.Guerin@legislature.maine.gov

A Message from Senator Stacey Guerin

Dear Friends and Neighbors:

Thank you for the opportunity to serve as your State Senator. I am humbled by the trust you have placed in me to be a voice for you, your family, and our community in Augusta. I can assure you I will work tirelessly on your behalf.

This is my third term in the Maine State Senate, having previously represented Senate District 10, communities in Penobscot County. As a result of redistricting, our Senate District was expanded to include communities in Penobscot and Piscataquis Counties; from Beaver Cove to Glenburn. Though the communities I represent in Augusta may have changed slightly, the issues important to all of you have not.

Inflation is out of control, causing the price of gas, home heating oil, electricity and food to skyrocket. So many Mainers and small businesses are struggling right now, and every decision made in Augusta is important. When I cast votes in the Senate Chamber I do so after thoughtful consideration about what is best for the people I was elected to represent. This session I plan to prioritize policies aimed at lowering the costs of everyday expenses, and assisting our small businesses so our local economies don't crumble.

I hope during these difficult times we all come together as a community, and reach out to our neighbors in need. Check in with each other and reach out if you or someone you know is struggling. As always, I am eager to help with state-related issues.

Again, thank you for electing me to serve you in the State Senate. The 131st Legislature certainly has a great deal of work to do; but I believe that if we come together, there is nothing we can't accomplish. Please feel free to contact me at 287-1505 or Stacey.Guerin@legislature.maine.gov if you have comments, questions or if you would like assistance in navigating our state's bureaucracy.

Blessings,



Stacey Guerin
State Senator



Proven Expertise & Integrity

January 10, 2023

Selectboard
Town of Corinth
PO Box 309
Corinth, Maine 04427

We were engaged by the Town of Corinth and have audited the financial statements of the Town of Corinth as of and for the year ended December 31, 2022. A complete copy of the draft audited financial statements, including our opinion thereon, will be available for inspection at the Town Office.

Thank you very much for your understanding and cooperation throughout the entire audit process.

RHR Smith & Company

Certified Public Accountants



Proven Expertise & Integrity

April 1, 2022

Selectboard
Town of Corinth
Corinth, Maine

We were engaged by the Town of Corinth, Maine and have audited the financial statements of the Town of Corinth, Maine as of and for the year ended December 31, 2021. The following schedules have been excerpted from the 2021 financial statements, a complete copy of which, including our opinion thereon, will be available for inspection at the Town. Included herein are:

Balance Sheet - Governmental Funds	Statement C
Statement of Revenues, Expenditures and Changes in Fund Balances - Governmental Funds	Statement E
Budgetary Comparison Schedule - Budgetary Basis - Budget and Actual - General Fund	Schedule 1
Schedule of Departmental Operations - General Fund	Schedule A
Combining Balance Sheet - Nonmajor Governmental Funds	Schedule B
Combining Schedule of Revenues, Expenditures and Changes in Fund Balances - Nonmajor Governmental Funds	Schedule C

RHR Smith & Company

Certified Public Accountants

TOWN OF CORINTH, MAINE

BALANCE SHEET - GOVERNMENTAL FUNDS
DECEMBER 31, 2021

	General Fund	Jessie Smith Trust Fund	Geneva Smith Trust Fund	F.O. Brown Trust Fund	Other Governmental Funds	Total Governmental Funds
ASSETS						
Cash and cash equivalents	\$ 1,220,765	\$ -	\$ -	\$ -	\$ 67,245	\$ 1,288,010
Investments	-	1,507,933	1,023,907	986,811	538,846	4,057,497
Accounts receivable (net of allowance for uncollectibles):						
Taxes	166,049	-	-	-	-	166,049
Liens	43,214	-	-	-	-	43,214
Tax acquired property	1,486	-	-	-	-	1,486
Due from other governments	70	-	-	-	-	70
Due from other funds	23,604	-	-	-	272,823	296,427
TOTAL ASSETS	\$ 1,455,188	\$ 1,507,933	\$ 1,023,907	\$ 986,811	\$ 878,914	\$ 5,852,753
LIABILITIES						
Accounts payable	\$ 29,551	\$ -	\$ -	\$ -	\$ -	\$ 29,551
Due to other funds	272,823	-	18,600	-	5,004	296,427
TOTAL LIABILITIES	302,374	-	18,600	-	5,004	325,978
DEFERRED INFLOWS OF RESOURCES						
Prepaid taxes	1,257	-	-	-	-	1,257
Advance payment of LRAP funding	19,000	-	-	-	-	19,000
Deferred tax revenues	151,320	-	-	-	-	151,320
TOTAL DEFERRED INFLOWS OF RESOURCES	171,577	-	-	-	-	171,577
FUND BALANCES						
Nonspendable	1,486	903,345	607,924	-	77,417	1,590,172
Restricted	133,424	604,588	397,383	986,811	735,497	2,857,703
Committed	-	-	-	-	66,000	66,000
Assigned	84,196	-	-	-	-	84,196
Unassigned	762,131	-	-	-	(5,004)	757,127
TOTAL FUND BALANCES	981,237	1,507,933	1,005,307	986,811	873,910	5,355,198
TOTAL LIABILITIES, DEFERRED INFLOWS OF RESOURCES AND FUND BALANCES	\$ 1,455,188	\$ 1,507,933	\$ 1,023,907	\$ 986,811	\$ 878,914	\$ 5,852,753

See accompanying independent auditors' report and notes to financial statements.

TOWN OF CORINTH, MAINE

STATEMENT OF REVENUES, EXPENDITURES AND CHANGES IN FUND BALANCES
GOVERNMENTAL FUNDS
FOR THE YEAR ENDED DECEMBER 31, 2021

	General Fund	Jessie Smith Trust Fund	Geneva Smith Trust Fund	F.O. Brown Trust Fund	Other Governmental Funds	Total Governmental Funds
REVENUES						
Taxes:						
Property taxes	\$ 2,259,861	\$ -	\$ -	\$ -	\$ -	\$ 2,259,861
Excise taxes	578,674	-	-	-	-	578,674
Intergovernmental revenues	583,826	-	-	-	151,659	735,485
Charges for services	38,652	-	-	-	-	38,652
Miscellaneous revenues	265,893	191,984	146,692	122,903	87,549	815,021
TOTAL REVENUES	3,726,906	191,984	146,692	122,903	239,208	4,427,693
EXPENDITURES						
Current:						
General government	413,715	-	-	-	-	413,715
Public safety	197,759	-	-	-	-	197,759
Public works	752,869	-	-	-	-	752,869
Health and sanitation	96,923	-	-	-	-	96,923
Culture and recreation	33,598	-	-	-	-	33,598
Education	1,543,498	-	-	-	-	1,543,498
County tax	245,790	-	-	-	-	245,790
Other	47,611	9,221	45,780	36,759	40,872	180,243
TOTAL EXPENDITURES	3,331,763	9,221	45,780	36,759	40,872	3,464,395
EXCESS OF REVENUES OVER (UNDER) EXPENDITURES	395,143	182,763	100,912	86,144	198,336	963,298
OTHER FINANCING SOURCES (USES)						
Transfers in	49,783	-	-	-	60,000	109,783
Transfers (out)	(60,000)	(29,875)	(18,600)	-	(1,308)	(109,783)
TOTAL OTHER FINANCING SOURCES (USES)	(10,217)	(29,875)	(18,600)	-	58,692	-
NET CHANGE IN FUND BALANCES	384,926	152,888	82,312	86,144	257,028	963,298
FUND BALANCES - JANUARY 1	596,311	1,355,045	922,995	900,667	616,882	4,391,900
FUND BALANCES - DECEMBER 31	\$ 981,237	\$ 1,507,933	\$ 1,005,307	\$ 986,811	\$ 873,910	\$ 5,355,198

See accompanying independent auditors' report and notes to financial statements.

TOWN OF CORINTH, MAINE

**BUDGETARY COMPARISON SCHEDULE - BUDGETARY BASIS
BUDGET AND ACTUAL - GENERAL FUND
FOR THE YEAR ENDED DECEMBER 31, 2021**

	Budgeted Amounts		Actual	Variance
	Original	Final	Amounts	Positive (Negative)
Budgetary Fund Balance, January 1	\$ 596,311	\$ 596,311	\$ 596,311	\$ -
Resources (Inflows):				
Taxes:				
Property taxes	2,251,738	2,251,738	2,259,861	8,123
Excise taxes	500,000	500,000	578,674	78,674
Intergovernmental revenues:				
State revenue sharing	266,577	266,577	303,582	37,005
Homestead exemption	213,390	213,390	192,006	(21,384)
BETE	19,772	19,772	19,798	26
Local road assistance	38,000	38,000	43,982	5,982
Other income	-	4,944	24,458	19,514
Charges for services	-	-	38,652	38,652
Interest on taxes/lien fees	-	-	63,941	63,941
Miscellaneous revenues	86,000	86,000	201,952	115,952
Transfers from other funds	29,000	29,000	49,783	20,783
Amounts Available for Appropriation	<u>4,000,788</u>	<u>4,005,732</u>	<u>4,373,000</u>	<u>367,268</u>
Charges to Appropriations (Outflows)				
General government	430,286	431,686	413,715	17,971
Public safety	202,522	222,929	197,759	25,170
Health and sanitation	91,979	96,923	96,923	-
Public works	828,500	828,500	752,869	75,631
Recreation	31,550	41,266	33,598	7,668
Education	1,603,953	1,603,953	1,543,498	60,455
County tax	245,790	245,790	245,790	-
Debt service:				
Principal	-	-	-	-
Interest	2,000	2,000	-	2,000
Unclassified	71,840	76,241	47,611	28,630
Transfers to other funds	60,000	60,000	60,000	-
Total Charges to Appropriations (Outflows)	<u>3,568,420</u>	<u>3,609,288</u>	<u>3,391,763</u>	<u>217,525</u>
Budgetary Fund Balance, December 31	<u>\$ 432,368</u>	<u>\$ 396,444</u>	<u>\$ 981,237</u>	<u>\$ 584,793</u>
Utilization of assigned fund balance	\$ -	\$ 35,924	\$ -	\$ (35,924)
Utilization of unassigned fund balance	150,000	150,000	-	(150,000)
	<u>\$ 150,000</u>	<u>\$ 185,924</u>	<u>\$ -</u>	<u>\$ (185,924)</u>

See accompanying independent auditors' report and notes to financial statements.

TOWN OF CORINTH, MAINE

SCHEDULE OF DEPARTMENTAL OPERATIONS - GENERAL FUND
FOR THE YEAR ENDED DECEMBER 31, 2021

	Original Budget	Budget Adjustments	Final Budget	Actual Expended	Variance Positive (Negative)
General Government -					
Administration	\$ 314,406	\$ 1,400	\$ 315,806	\$ 301,930	\$ 13,876
Insurance	28,350	-	28,350	25,757	2,593
Planning Board	1,500	-	1,500	-	1,500
Elections	2,800	-	2,800	2,057	743
Selectboard	10,855	-	10,855	10,765	90
Municipal building	33,200	-	33,200	26,849	6,351
Municipal vehicle	3,975	-	3,975	2,458	1,517
Code enforcement	6,200	-	6,200	4,402	1,798
Town office computer	22,000	-	22,000	32,897	(10,897)
Grounds	7,000	-	7,000	6,600	400
Subtotal General Government	430,286	1,400	431,686	413,715	17,971
Public Safety -					
Fire and rescue	169,067	18,746	187,813	166,388	21,425
Fire building	18,450	-	18,450	15,699	2,751
Street light	7,500	-	7,500	6,652	848
Animal control	7,505	1,661	9,166	9,020	146
Subtotal Public Safety	202,522	20,407	222,929	197,759	25,170
Health and Sanitation -					
Solid waste	90,779	-	90,779	90,779	-
Health officer	1,200	-	1,200	1,200	-
General assistance	-	4,944	4,944	4,944	-
Subtotal Health and Sanitation	91,979	4,944	96,923	96,923	-

TOWN OF CORINTH, MAINE

SCHEDULE OF DEPARTMENTAL OPERATIONS - GENERAL FUND
FOR THE YEAR ENDED DECEMBER 31, 2021

	Original Budget	Budget Adjustments	Final Budget	Actual Expended	Variance Positive (Negative)
Public Works -					
Summer roads	70,000	-	70,000	71,522	(1,522)
Winter roads	371,000	-	371,000	314,268	56,732
Local roads	38,000	-	38,000	43,008	(5,008)
Town road improvements	345,000	-	345,000	323,871	21,129
Sand/salt	4,500	-	4,500	200	4,300
Subtotal Public Works	828,500	-	828,500	752,869	75,631
Recreation -					
Recreation	31,320	9,716	41,036	33,598	7,438
Cleanup	230	-	230	-	230
Subtotal Recreation	31,550	9,716	41,266	33,598	7,668
Education	1,603,953	-	1,603,953	1,543,498	60,455
County Tax	245,790	-	245,790	245,790	-
Debt Service -					
Interest	2,000	-	2,000	-	2,000
Subtotal Debt Service	2,000	-	2,000	-	2,000

SCHEDULE A (CONTINUED)

TOWN OF CORINTH, MAINE

SCHEDULE OF DEPARTMENTAL OPERATIONS - GENERAL FUND
FOR THE YEAR ENDED DECEMBER 31, 2021

	Original Budget	Budget Adjustments	Final Budget	Actual Expended	Variance Positive (Negative)
Other -					
Comprehensive plan	3,120	-	3,120	-	3,120
Cemetery	26,681	-	26,681	29,311	(2,630)
Tree care	1,250	4,401	5,651	50	5,601
New welcome signs	-	-	-	1,463	(1,463)
Historical society	3,610	-	3,610	2,169	1,441
Contingency	10,000	-	10,000	4,018	5,982
Overlay	27,179	-	27,179	10,600	16,579
Subtotal Other	71,840	4,401	76,241	47,611	28,630
Transfers to Other Funds -					
Capital projects funds	10,000	-	10,000	10,000	-
Permanent funds	50,000	-	50,000	50,000	-
Subtotal Transfers to Other Funds	60,000	-	60,000	60,000	-
Total Departmental Operations	\$ 3,568,420	\$ 40,868	\$ 3,609,288	\$ 3,391,763	\$ 217,525

See accompanying independent auditors' report and notes to financial statements.

TOWN OF CORINTH, MAINE

COMBINING BALANCE SHEET - NONMAJOR GOVERNMENTAL FUNDS
DECEMBER 31, 2021

	Special Revenue Funds	Capital Projects Funds	Permanent Funds	Other Governmental Funds
ASSETS				
Cash and cash equivalents	\$ -	\$ -	\$ 67,245	\$ 67,245
Investments	-	-	538,846	538,846
Due from other funds	148,073	66,000	58,750	272,823
TOTAL ASSETS	<u>\$ 148,073</u>	<u>\$ 66,000</u>	<u>\$ 664,841</u>	<u>\$ 878,914</u>
LIABILITIES				
Due to other funds	\$ 5,004	\$ -	\$ -	\$ 5,004
TOTAL LIABILITIES	<u>5,004</u>	<u>-</u>	<u>-</u>	<u>5,004</u>
FUND BALANCES				
Nonspendable	-	-	77,417	77,417
Restricted	148,073	-	587,424	735,497
Committed	-	66,000	-	66,000
Assigned	-	-	-	-
Unassigned	(5,004)	-	-	(5,004)
TOTAL FUND BALANCES	<u>143,069</u>	<u>66,000</u>	<u>664,841</u>	<u>873,910</u>
TOTAL LIABILITIES AND FUND BALANCES	<u>\$ 148,073</u>	<u>\$ 66,000</u>	<u>\$ 664,841</u>	<u>\$ 878,914</u>

See accompanying independent auditors' report and notes to financial statements.

TOWN OF CORINTH, MAINE

COMBINING SCHEDULE OF REVENUES, EXPENDITURES AND CHANGES IN
FUND BALANCES - NONMAJOR GOVERNMENTAL FUNDS
FOR THE YEAR ENDED DECEMBER 31, 2021

	Special Revenue Funds	Capital Projects Funds	Permanent Funds	Other Governmental Funds
REVENUES				
Investment income, net of realized gains/(losses)	\$ -	\$ -	\$ 49,509	\$ 49,509
Intergovernmental	151,659	-	-	151,659
Other income	-	-	38,040	38,040
TOTAL REVENUES	151,659	-	87,549	239,208
EXPENDITURES				
Other	5,346	-	35,526	40,872
TOTAL EXPENDITURES	5,346	-	35,526	40,872
EXCESS OF REVENUES OVER (UNDER) EXPENDITURES	146,313	-	52,023	198,336
OTHER FINANCING SOURCES (USES)				
Transfers in	-	10,000	50,000	60,000
Transfers (out)	-	-	(1,308)	(1,308)
TOTAL OTHER FINANCING SOURCES (USES)	-	10,000	48,692	58,692
NET CHANGE IN FUND BALANCES (DEFICITS)	146,313	10,000	100,715	257,028
FUND BALANCES (DEFICITS) - JANUARY 1	(3,244)	56,000	564,126	616,882
FUND BALANCES (DEFICITS) - DECEMBER 31	\$ 143,069	\$ 66,000	\$ 664,841	\$ 873,910

See accompanying independent auditors' report and notes to financial statements.

MUNICIPAL CALENDAR

2023

JANUARY							FEBRUARY							MARCH							APRIL						
S	M	T	W	T	F	S	S	M	T	W	T	F	S	S	M	T	W	T	F	S	S	M	T	W	T	F	S
1	2	3	4	5	6	7				1	2	3	4				1	2	3	4							1
8	9	F	P	S	13	14	5	6	7	P	S	10	11	5	6	7	P	S	10	11	2	3	4	5	S	7	8
15	16	17	18	19	20	21	12	13	F	15	16	17	18	12	13	F	15	16	17	18	9	10	F	P	13	14	15
22	23	24	25	S	27	28	19	20	21	22	S	24	25	19	20	21	22	S	24	25	16	17	18	19	S	21	22
29	30	31					26	27	28					26	27	28	29	30	31		23	24	25	26	27	28	29
																					30						
MAY							JUNE							JULY							AUGUST						
S	M	T	W	T	F	S	S	M	T	W	T	F	S	S	M	T	W	T	F	S	S	M	T	W	T	F	S
	1	2	3	S	5	6					S	2	3						1			1	2	3	4	5	
7	8	F	P		11	12	4	5	6	7	8	9	10	2	3	4	5	6	7	8	6	7	F	P	S	11	12
14	15	16	17	S	19	20	11	12	F	P	S	16	17	9	10	F	P	S	14	15	13	14	15	16	17	18	19
21	22	23	24	25	26	27	18	19	20	21	22	23	24	16	17	18	19	20	21	22	20	21	22	23	S	25	26
28	29	30	31				25	26	27	28	S	30		23	24	25	26	S	28	29	27	28	29	30	31		
														30	31												
SEPTEMBER							OCTOBER							NOVEMBER							DECEMBER						
S	M	T	W	T	F	S	S	M	T	W	T	F	S	S	M	T	W	T	F	S	S	M	T	W	T	F	S
					1	2	1	2	3	4	S	6	7				1	S	3	4						1	2
3	4	5	6	S	8	9	8	9	F	P	12	13	14	5	6	7	P	9	10	11	3	4	5	6	7	8	9
10	11	F	P		14	15	15	16	17	18	S	20	21	12	13	F	15	S	17	18	10	11	F	P	S	15	16
17	18	19	20	S	22	23	22	23	24	25	26	27	28	19	20	21	22	23	24	25	17	18	19	20	21	22	23
24	25	26	27	28	29	30	29	30	31					26	27	28	29	S			24	25	26	27	S	29	30
																					31						

Meetings: P – Planning Board F – Fire Dept. S – Selectboard



MARK YOUR CALENDAR!

January 1, 2023	Municipal fiscal year begins
February 1, 2023	Dog licenses become overdue & a \$25 late fee will be applied per dog upon registration.
March 20, 2023	Annual municipal elections Polls open 1:15 pm – 8:00 pm @ Town Office
March 21, 2023	Annual town meeting Central Middle School @ 7:00 pm
April 1, 2023	<u>All</u> lists of personal property & real estate must be submitted to the assessor. <u>All</u> applications for tax exemptions must be submitted to the Assessor.
June 13, 2023	Potential Referendum Election & RSU 64 school budget vote – Polls open 8:00 am – 8:00pm
June 30, 2023	All ATV & snowmobile registrations expire.
August 2023	2023 taxes will be due <u>(Estimated)</u>
October 15, 2023	2024 Dog registrations will be available.
November 7, 2023	Election Day- Referendum - Polls open 8:00am - 8:00pm
December 29, 2023	Any balance due on real estate taxes will be listed in the upcoming town report
December 31, 2023	Boat registration & Hunt/Fish licenses expire 2023 Dog registrations expire
December 31, 2023	Municipal fiscal year ends



2023 TOWN OF CORINTH HOLIDAY CLOSURE DATES

July 4, 2023 - Independence Day	Nov. 23, 2023 - Thanksgiving Day
Nov. 10, 2023 - In Observance of Veterans Day	Nov. 24, 2023 - Thanksgiving Friday

MUNICIPAL OFFICERS

SELECTBOARD, ASSESSORS & OVERSEERS

Carl Dow – Chairperson	Term expires 2025
R. Stanley Bean – Vice-Chairperson*	Term expires 2024
Charlene E. Chesley	Term expires 2025
Jennifer Mitchell	Term expires 2023
G. Elwell Hicks**	Term expires 2024

TOWN OFFICIALS

TOWN MANAGER/TREASURER

Stephen Fields
manager@townofcorinth.com

ASSESSOR’S AGENT

Joshua Berry
RCS Assessment Services

TOWN CLERK, TAX COLLECTOR, DEPUTY REG. OF VOTERS & NOTARY PUBLIC

Carolyn Chambers
carolyn@townofcorinth.com

DEPUTY TOWN CLERK, REGISTRAR OF VOTERS, DEPUTY TAX COLLECTOR & NOTARY PUBLIC

Becca Noonan * Resigned (Jan 2023)
becca@townofcorinth.com

Sydney Hoover
sydney@townofcorinth.com

CODE ENFORCEMENT OFFICER & LOCAL PLUMBING INSPECTOR

Adam Caldwell
ceo@townofcorinth.com

HEALTH OFFICER

Chadwick Crooker

DIRECTORS OF MSAD / RSU #64 – ELECTED

James Connolly	Term expires 2023
Chadwick Crooker*	Term expires 2024
Terri Jane Casavant	Term expires 2023
Anne Kenneson	Term expires 2024
Wanda St Peter	Term expires 2025

CEMETERY TRUSTEES – ELECTED

Jeff Dow	Term expires 2025
Charlene E. Chesley	Term expires 2023
Laura Baker Goulet	Term expires 2024

APPOINTED COMMITTEES

BOARD OF APPEALS – 5-year terms

Kenneth Mitchell, Sr.	Term expires 2027
Robert Wiseman	Term expires 2023
Gabriel Poulin - Alternate	Term expires 2024
Vacant	Term expires 2027
Vacant	Term expires 2023
Vacant	Term expires 2024

BUDGET COMMITTEE – 3-year terms

Norman Patterson	Term expires 2023
George Buswell	Term expires 2024
Philip Cadieux	Term expires 2025
Ken Mitchell Sr	Term expires 2025
John Allen	Term expires 2023
Angel Sawyer	Term expires 2025

PLANNING BOARD – 5-year terms

Cynthia Commeau	Term expires 2024
James Connolly	Term expires 2024
William Molloy	Term expires 2023
Joshua Campbell	Term expires 2023
John Allen	Term expires 2027

RECREATION COMMITTEE – 3-year terms

Ben Martin - Director	
John Allen	Term expires 2023
Joshua Campbell	Term expires 2024
Jamey Kenneson	Term expires 2025
Dustin Shorey - Alternate	Term expires 2024

Resigned *

Deceased**

Corinth Town Office Hours

207-285-3271

Tuesday – Thursday 8:00 AM – 6:00 PM

Friday 8:00 AM – 4:00 PM

(Closed daily 12:00 p.m. – 1:00 p.m.)

Code Enforcement / Local Plumbing Inspector

Adam Caldwell

207-285-3271

Wednesdays 3:00pm – 6:00pm

MUNICIPAL DIRECTORY

www.townofcorinth.com

corinthto@townofcorinth.com

Town Office	285-3271	Post Office	285-3316
Town Office FAX	285-7529	Animal Control	379-2776
CEO / LPI	285-3271	Central Comm. Elem Schl	285-0325
Fire Department	285-3303	Central Middle Schl	285-3177
Fire Emergency	911	Central High School	285-3326
Ambulance	911	Superintendent Office	285-3334
Sheriff (non-emerg)	947-4585	Non-emergency Dispatch	945-4636

CORINTH'S REPRESENTATIVES TO THE MAINE STATE LEGISLATURE

Senator Stacey Guerin District 10 R

79 Phillips Rd
Glenburn, ME. 04401
Home Phone Number: (207)-249-0472
Business Phone Number: (207)-287-1505
Email: Stacey.Guerin@legislative.maine.gov

State Representative Gary Drinkwater District 121 R

38 Emerald Drive
Milford, ME. 04461
Home Phone Number: (207)-356-8198
Business Phone Number: (207)-287-1440
Email: Gary.Drinkwater@legislative.maine.gov

Capitol Address: House of Representatives
2 State House Station
Augusta, ME 04333-0002

State House Telephone: (207) 287-1400 (voice)
State House Message Phone: 1-800-423-2900
State House TTY Line: (207) 287-4469 (TTY)

Maine Legislative Internet Web Site - <http://www.maine.gov/legis/house>



LOCAL BUSINESS DIRECTORY

Municipal Services Directory

Penobscot Sheriffs' Office- (non-emergency) - 947-4585
Corinth Fire Department- Fire Chief Scott Bragdon - 285-3303
Code Enforcement Officer- Adam Caldwell - 285-3271
Animal Control Officer- Noel Sirabella - 478-4220

M.S.A.D.#64

Superintendent's Office- 285-3334
Central Community Elementary School- 285-0325
Central Middle School- 285-3177
Central High School- 285-3326

Central Penobscot Solid Waste Facility

117 Main Street
Corinth, ME. 04427
285-7630

Open: Wednesday, Friday, and Saturday 8:00 AM to 4:00 PM

Corinth Post Office

274 Main Street
Corinth, ME 04427
285-3316

Box Lobby Hours: Mon.-Fri 7:30 a.m. - 5:30 p.m. & Sat. 7:30 a.m. – 12:00 p.m.

Window Service: Mon.-Fri 8:30 a.m. - 5:00 p.m. (Closed 12:00 p.m.-1:00 p.m.)
Sat. 9:00 a.m. – 11:30 a.m.

Safe Place Food Pantry

328 Main Street
Corinth, ME. 04427
285-3504

1st and 3rd Wednesdays and Thursdays 9:00 am to 3:30 pm

Local Utility Companies

Electricity - Versant Power 207-973-2000
Central Maine Power - 1-800-750-4000
Telephone - Consolidated Communications - 1-866-984-2001
Spectrum - Cable/Phone/Internet – 1-888-406-7063

Local Churches

Corinth Baptist Church	United Methodist Church
331 Main Street	271 Main Street
Corinth, ME. 04427	Corinth, ME 04427
285-3202/285-7933	285-3557/285-3515

January 2023

Greetings to all citizens of Corinth.

I want to thank you for the continued support given to me as Town Manager, having completed my full second year of service. I would like to extend a warm welcome to our new residents and families that relocated into Town.

The Town continues to recover financially from the pandemic era with your efforts to making the real estate and personal property tax payments, seeing an average of 90% being paid by end of the calendar year. In addition, the staff and all departments have monitored spending with the budget process. As a result, there was no increase to the mil rate in 2022. While individual times are still troubling with inflation costs of all material and utilities, the citizens of Corinth help make this possible to minimize financial impact to the town and taxpayer.

Highlights of the accomplishments in 2022.

- Town citizens voted in to allow for alcohol sales Monday through Saturday, but not on Sunday.
- Accessibility ramp added to the front of the Town Office.
- Carolyn Chambers celebrates 20 years of service to the Town.
- Town revaluation assessment process started and will finish in early 2023. A major project being completed by the Assessor Agent and crews to realign the town evaluation assessment.
- Town received the second payment of ARPA grant funding for a grand total of \$296,490. These funds will be used to support capital needs of the town within the required categories established at the federal guidance. Funding will be expended before December 2026. The Board of Select is still reviewing options for use and must have an appropriation plan before December 2024.
- Successful completion of elections with high voter participation. Citizens and staff conducted elections in a safe manner for all.
- Staff successfully completed and attended various professional development trainings to enhance operations and customer service to the citizens.

This upcoming year, 2023, shall provide many opportunities and challenges to the Town with the finalization of the revaluation process, continued fiscal constraints with operating budget and inflation costs, and capital improvement on equipment and infrastructure planning. My continued goal, while working directly with the Board of Select, is to maintain strong fiscal operations, increase financial standing, and consider future needs with vision planning. I wish the Town Citizens all the best and well in 2023.

Sincerely,
Stephen N. Fields, IPMA-SCP
Town Manager



TOWN CLERK REPORT



	RESIDENT	AGE	DATE OF DEATH
I			
N	• WILLIAM R. POMEROY SR.	89	JANUARY 1, 2022
	• MARILYN NEWKIRK	78	JANUARY 6, 2022
	• DAVID E. LASSELL	80	JANUARY 27, 2022
	• DWIGHT G. CASSIO	78	FEBRUARY 26, 2022
R	• GARY S. CRANE	59	MARCH 7, 2022
E	• THOMAS P. GARRITY	81	MARCH 12, 2022
	• RANDY R. ALEXANDER	52	APRIL 4, 2022
M	• KENT BALLARD	60	APRIL 24, 2022
	• KAREN L. FORD	59	APRIL 27, 2022
E	• FREDERICK P. GIST	58	MAY 2, 2022
	• GLENACE G. UNDERHILL	87	MAY 15, 2022
M	• NANCY L. BLANCHARD	63	MAY 27, 2022
	• JERRY E. MORRIS JR.	54	JUNE 22, 2022
B	• DIANA L. WAIN	70	JUNE 25, 2022
E	• JOAN D. ANDERSON	83	JUNE 26, 2022
	• ROBIN K. ALZERRECA	70	JULY 18, 2022
R	• RICHARD L. CYNEWSKI	88	AUGUST 12, 2022
	• RICHARD C. CAIN	81	AUGUST 22, 2022
A	• JOYCE M. GARDNER	75	SEPTMEBER 15, 2022
	• CHANDLER B. TIBBETTS	88	SEPTEMBER 30, 2022
N	• BETTY L. STEWART	77	OCTOBER 31, 2022
C	• DEBORAH D. ROACH	70	NOVEMBER 4, 2022
	• MARIE L. POMEROY	88	NOVEMBER 12, 2022
E	• CODY J. CROOKER	31	NOVEMBER 13, 2022
2022	• CHRISTINE E. VESTRAND	87	DECEMBER 25, 2022



Certified copies of vital statistics records may be obtained at the town office; \$15.00 for the first copy and \$6.00 for each additional copy purchased at the same time. Vital records can only be issued to certain people, THIS IS THE LAW. Proper identification and a written form are required to obtain any vital records.

TOWN CLERK REPORT



2022

**W
E
D
D
I
N
G

B
E
L
L
S**

- LUCAS WORSTER & SHAUNI GREENE
- ZACHARY MCCUE & MYKAYLA PFOST
- DACIAN ROBERT & JASMINE KLEIN
- CALEB SHAW & JULIA BRASSLETT
- JOSHUA POWELL & MEGAN KELLEY
- JACOB STANLEY & DANIELLE DAVIES
- JAMES GOODWIN III & CHELSEA PAGE
- TAYLOR BUSWELL & BRETT MCINTYRE
- ELIZABETH HARDISON & DAKOTA BARTLETT-HALL
- TYLER LOVELY & KYLIE GRAVES
- MICHAEL REED & CYNTHIA CURRIER
- MARCUS DUNN & ERIN FLEWELLING
- CASEY DRUMMOND & NICHOLAS CHAMBERS
- LINDSAY WHITNEY & MATTHEW CRANE
- DUSTIN DUGAN & ASHLEY CONWAY
- KATLYN YOUNG & TYLER LAPLANTE
- JESSICA CURTIN & JUSTIN LIPKVICH
- ISAAC MANN & JOANNA AMOLING
- MATTHEW CARRIER & SAMANTHA COOKSON
- JILLIAN MADDEN & CHANTEL EELLS
- MAKAYE STONE & JAMES TOBIN
- JOSHUA HARTLEY & ASHLE COLE
- JOSEPH HANEY & JELAIN MORRISSEY
- JENNIFER SNOW & MICHAEL TUTHILL
- NOAH OSBOURNE & MACKENZIE WILLARD
- ELAINE JONES & SAMUEL BETTS
- LAURA WOODBURY & JOSHUA BACH
- MOLLY TOMASCIK & JOSHUA MARTIN
- WALKER WILLIAMS & SAVANNAH ALLEN METZ
- JARRED WHITNEY & WHITNEY LARY
- JORDAN ROY & TYLER LEBLANC
- ALAN DOUGLASS & MELANIA LEIBERMAN
- KEITH TRACY & ABBY HARMON
- CLAYTON COLE & LINDA BASILICATO



CORINTH RESIDENTS WELCOMED 32 BABIES IN 2022!

2022 ASSESSOR'S REPORT

Local Valuation of Real Estate

Land Valuation	\$ 44,387,700
Building Valuation	<u>86,934,850</u>

Total Assessed Valuation of Taxable Real Estate	\$131,322,550
---	---------------

Local Valuation of Personal Property

Machinery & Equipment	\$ 36,300
All Other Personal Property	<u>2,353,500</u>

Total Personal Property	\$ 2,389,800
-------------------------	--------------

Total Real Estate & Personal Property	\$133,712,350
Tax Rate (mils)	<u>.017</u>
Total Taxes Raised	\$2,286,481.19

Computation of Assessment

Town Appropriation	\$ 1,840,020.00
School Appropriation	1,546,605.26
County Tax	260,933.00
Overlay	<u>7,893.84</u>

Total Assessment	\$ 3,655,452.10
------------------	-----------------

State Revenue Sharing	- 95,000.00
Homestead Reimbursement	- 219,743.50
BETE Reimbursement	- 17,533.80
Other Revenue	<u>-1,050,064.85</u>
	-1,320,681.84

Total Tax Commitment	\$ 2,273,109.95
----------------------	-----------------

Property Exempt from Taxation

Municipal Property	\$33,335,600
Religious Institutions	393,000
Benevolent & Charitable	750,800
Blind	7,120
Veterans	<u>475,260</u>
Total Exemptions	\$34,964,780.00

Total Value of Exempt Property at \$17.00/ml	\$ 594,350.26
--	---------------

Tree Growth

4,079.82 Acres	Taxable Value	\$ 524,192.00
----------------	---------------	---------------

Farm Land

186 Acres	Taxable Value	\$ 25,395.00
-----------	---------------	--------------

CORINTH FIRE DEPARTMENT

It is my privilege to present you with the 71st Annual Report of the Corinth Fire Department. Last year your Fire Department responded to 1,438 incidents. The increase from last year was 165, most of these were for medical responses by our 2 ambulances but there was also a marked increase in fire responses as well. As I begin my 26th year as your Fire Chief I would like to take the time to recognize 5 of our employees who have been on the department for my entire tenure as Fire Chief; FF Dwight Bragdon 1965, FF Ron Latourette 1977, Capt. Randy Crooker 1990, Assistant Fire Chief Jeff Bragdon 1991 and FF Brad Strout 1996. These folks epitomize dedication and along with the entire staff are what makes our department so successful. In the past year with the support of you the Citizens, The Board of Selectpersons, the Town Manager and the Budget Committee we were able to purchase a new all hazards response trailer, replace all of the bottles for our self-contained breathing apparatus and refurbish our ladder truck and I am proud to say that 2 of the three projects came in under budget.

CALLS BY TYPE

Building Fires-30	Chimney Fires-12	Woods/Grass Fires- 26	Misc. Fires-27
EMS Calls- 1,099	MVA-86	Power Lines Down- 33	Hazardous Cond-7
Service Calls-41	False Alarms-56	Trees in Roadway-21	

15 YEAR CALL TREND

2008-577	2009-657	2010-770	2011-729	2012-812	2013-806	2014-811
2015-821	2016-863	2017-843	2018-893	2019-897	2020-924	
2021-1,273	2022-1,438					

In closing I would like to thank the Board of Selectpersons, The Town Manager, The Town Office Staff for their assistance this past year, the hard work and dedication these folks display goes beyond and with their constant assistance we are able to provide a high level of service to you the taxpayers. With the high cost of energy and folks using alternate sources of heat I would remind everyone to have their heating appliances serviced and if burning wood have your chimney and wood stove inspected and cleaned.

Respectfully Submitted,
Scott Bragdon
Fire Chief-Town of Corinth



MAINE FOREST SERVICE TOWN FIRE WARDEN

TELEPHONE 285-3303

FAX 285-3354

Fore the year ending December 31, 2022; 1,001 open burning permits were issued in the Town of Corinth. Permits are available on the Maine Forest Service website, permits are issued free of charge. Permits are still available at the Fire Station Monday thru Friday 8 am to 5 pm, there is some discussion at the State level of hand written permits going away and permits will only be available online, I will keep you informed of any changes in this process. If you are unable to obtain a permit online contact the station and a permit can be brought to your site. Fire Permits are issued on a daily basis and are contingent on many factors most importantly the weather, The State of Maine Forest Service determines when permits are issued. The daily fire weather is posted on the Maine Forest Service Website and on a sign at the fire station from April to November. In 2022 there 313 allowable burning days. In 2022 thru a competitive grant program the Forest Service awarded us 5 portable radios, 5 pager, a new chainsaw, 5 pails of foam and several pieces of personal protective equipment. Due to a dry spring and hot weather we had several multiple alarm wildland fires in town in 2022, the most significant was and all hands woods fire on the Grant Road that required Mutual Aid from Kenduskeag and Levant, an all hands grass fire on the O'Roak road that burned 4 acres and 2nd alarm woods and debris fire on the Beech Grove Road that required mutual aid from Kenduskeag, Levant and Charleston.

Respectfully Submitted,

Scott Bragdon
Town Fire Warden
Town of Corinth



TOWN OF CORINTH ELSIE JUNKINS TRUST FUND

YEAR ENDED 12/31/2022

BALANCE- \$1,014.16

Expended in 2022

Cell Phones- \$1,844.46

Equipment & Supplies-\$106.75

Postage- \$8.40

Fuel- \$92.83

TOTAL EXPENDED-2,052.44

TOTAL DEPOSITS- \$2,660.23

STARTING BALANCE- \$406.37





Code Enforcement and Plumbing Inspection



Report for 2022

Building permits issued	
New homes	8
Mobile homes	7
Accessory Bldg	35
Total	50

Plumbing permits issued	
Internal plumbing	7
Subsurface wastewater	18
Total	25

Our permit numbers are pretty consistent each year. The biggest jump we saw was in Subsurface waste systems but a good chunk of those were replacement systems.

I took over as CEO/LPI in March of 2021 but have turned the reigns back over to Adam Caldwell, effective January 1. It has been great serving the Town in the CEO/LPI position and I look forward continuing to help out as the Assessor's Agent.

If you have any questions about the transition, please reach out to the Town Office, and more info can be found on the Town's website.

Respectfully submitted,

Josh Berry



Annual Corinth Planning Board Report 2022

Planning board approved the following item in 2022:

The PB approved the application for construction of a wireless communications facility (American Towers, LLC), to be located at 380 Main St. Corinth.

American Towers plans to construct a 184 ft monopole/ cell tower for Verizon behind the Morrison School. The tower facility will include the tower with concrete pad, equipment shelter, and equipment cabinets within a fenced compound on a 50' by 50' lease area.

American Towers plans to improve an access road from Main Street to the tower area. Utilities will follow a proposed utility trench from project site west to an existing utility pole about 400 ft. east of the Main Street right of way. There will be a gate and a motion activated light provided.

The current members of the Corinth Planning Board are Chairman James Connolly, Secretary Cynthia Commeau, Bill Molloy, John Allen, and Joshua Campbell.

Respectfully submitted,

Cynthia Commeau

Recreation Committee

Hello from the Recreation Department!

What a great year for sports in 2022! We were able to offer baseball, softball, soccer, field hockey, basketball and cheering this year. It would not have been possible without the tremendous help from our coaching team. I would personally like to thank Tim McKay, Frank Thomas, Jon Lilly, Brooke Nickerson, Adam Marquis, Bo and Teresa Thomas, Jamy Parkhurst, Mike Lane, Andrea Hatch, Brittany Dorr, Sue Allen, Kristin and Derek Goddard, Tanisha Gilbert, Alyse Campbell and Casey Noyes for all the time and effort they put into coaching and mentoring our youth.

We had a good turnout of volunteers in the spring to help prepare the fields and paint the dugouts. I want to thank Mike Lane, Randy Bean, Crystal Evans, and our group of high school volunteers for their time to help us get ready for the spring sports, and to Scott and Jess Martin for the use of their tractor to prep the baseball fields. I'd also like to thank Cub Scout Pack 53 for coming to help rake leaves and clean up earlier last spring. We can't do it without the help of our community.

We were able to bring the snack shack back in full force this year and appreciate the help from Michelle Cowperthwaite in keeping that going and for her legendary french fries!


Our Summer Rec Program was a massive success, we were able to serve over 60 kids, Emma Campbell and all the help she had were able to handle it very well.

This was my first year on the Rec Department, and I appreciate all the grace and support from parents and volunteers. I'd also like to share my appreciation to Paul Speed for being available all year anytime to help the transition go well for me. Your help was greatly needed and appreciated.

I also appreciate the Rec Committee for their time in making our Rec Department a success, Jon Allen, Josh Campbell, Jamie Kenneson and new this year Dustin Shorey.

To close, my wife Tiffany and I look forward to serving our youth again in the 2023 seasons and welcome any ideas or concerns from our community.

Thank you! - Benjamin Martin





Summer Recreation Program

Summer of 2022 went by fast, but we couldn't have asked for a better year! We had another great group of kids come out last summer. We welcomed Grace Campbell as a new staff member and had many new volunteers from Central High School. The summer was full of crafts, games and fun. A few favorite field trips this summer were the Beth Pancoe Aquatic Center, Jenkins Beach and the walk to the Creamery.

The summer recreation program runs for 6 weeks, typically from the end of June to the first week in August. We start at 8am and go until 3pm, Tuesday through Thursday. On Wednesdays we do field trips to beaches, movies, museums or other fun destinations. Summer recreation is open to children going into second grade in the fall through children who have not turned twelve by the end of the summer. This is an opportunity for kids to get outdoors and participate in a variety of activities including crafts, games, and socialization. If you are interested in joining us this summer, please call the town office to be placed on the mailing list. I am working on planning our trips for next summer and I would love to hear any thoughts or new ideas from those in our community. I am looking forward to warmer days and having another great summer with a great bunch of kids!

Best wishes,

Emma Campbell
Summer Rec. Coordinator
epcampbell1999@gmail.com



CEMETERY TRUSTEES REPORT 2022

We are so grateful to Dirigo Materials for donating and delivering 100 ton of material for our cemetery roads. Thank you to Sonny Buswell for coordinating this project. Thanks to Jeff Dow and Dick Broad, all of the material was spread on several roads. We continue to work on filling pot holes.

A new flag pole was purchased for Boutelle Cemetery.

Allan Lord repaired some stones and he also did a fantastic job cleaning the stones on the Morison Lot and the Smith Lot.

Thank you to those who put out the flags for Veterans and Firemen.

Our mowing contractors continue to do a great job.

Cost of Cemetery Lot: Resident -- \$200.00 per person

Non-Resident - \$1,000.00 per person

Please take note of the Cemetery Rules & Regulations. We encourage you to keep your lots cleared of ornaments and treasures.

The roads to the Corinthian Cemetery will be closed December 1st. Weather conditions may dictate closing earlier. They will remain closed until the roads are ready for traffic in the Spring. This is to preserve our cemetery roads.

Cemetery Trustees: Charlene Chesley, Jeff Dow, Laura Goulet

Abbreviated Cemetery Rules & Regulations

All burials must go through the Sexton

Each plot must have a permanent marker

Flowers can only be planted or placed directly in the front and the back of the main monument

All evergreen trees, shrubs, flowering shrubs, rose or other thorn bushes are prohibited

Ornaments & etc. which are not permanently attached to the monument are not allowed. Crushed rock, colored gravel, white stones, shells or fences are prohibited

The Town reserves the right to trim or remove any items which are contrary to the ordinance, or which have become unsightly and no longer contribute to the beauty and dignity of the cemetery. The Town is not responsible for any items removed

General maintenance is provided by the Town.

2022 CORINTH CEMETERY FINANCIAL REPORT

Perpetual Care Fund

Maine Savings FCU - Share Certificate Account #11	\$50,000.00	
Dividends	\$4,176.43	
Available Balance		\$4,176.43
Maine Savings FCU - Share Certificate Account #12	\$3,313.05	
Dividends	\$8.27	
Available Balance		\$3,321.32
Maine Savings FCU - Business Savings Account #00	\$1,385.35	
Dividends	\$1.39	
Available Balance		\$1,386.74

John K. Farrar Fund - Corinthian Cemetery

Maine Savings FCU - Share Certificate Account #11	\$20,000.00	
Dividends	\$1,670.57	
Available Balance		\$1,670.57
Maine Savings FCU - Business Savings Account #00	\$3,688.51	
Dividends	\$3.65	
Available Balance		\$3,692.16

Edith A. Twombly Trust Fund - Evergreen Cemetery

Maine Savings FCU - Share Certificate Account #14	\$28,180.00	
Dividends	\$1,867.43	
Expended - Flag Pole	-\$600.00	
Available Balance		\$1,267.43
Maine Savings FCU - Business Savings Account #00	\$35.14	

Respectfully Submitted,
Charlene E. Chesley, Treasurer

Corinth Historical Society 2022 Report

The Historical Society Museum was reopened in 2022 for the first time since the pandemic shutdown. We reduced our hours due to staffing difficulties, being open every other Wednesday from June to September and by appointment. Attendance was greatly increased from previous years. We had several new members join the Historical Society and we received many donations.

The new handicap ramp was installed in the spring. The Historical Society voted to purchase a new back door and have it installed. It has been needed for years. We hope to do some repairs to the plaster walls in the back room which are in extremely poor condition this coming spring.

The Dow Village buildings displayed on the back lawn of the museum property were vandalized by a young boy living in the neighborhood. They were lovingly restored by Beverly and Gareth Blackwell some years ago. The buildings were significantly damaged and will require a lot of work to repair them properly. The process of restoration will begin in the spring. Volunteers with carpentry skills would be appreciated.

After closing for the season, we made arrangements to meet an individual at the museum to help her with her family genealogy. In October we welcomed the Bucksport Historical Society to our museum for a private tour. Six members attended and were very impressed with the Corinth Museum.

We continue with our ongoing projects and as always welcome new members and volunteers. You can contact us through our Facebook page or through the Corinth Town office.

Respectfully submitted

Elizabeth LaForge

President





ANIMAL CONTROL REPORT

2022 was an odd year. During Covid-19, many people stayed home and acquired pets to keep them company. Since Covid peaked and is now on its decline, people are getting rid of their pets. There have been more stray pet calls this year than most other years. Most likely because people are choosing to call Animal Control to have their personal pets picked up as strays stating that they have just shown up at their home, rather than taking responsibility for them themselves! Of course, this is better than driving down some dark road and throwing their pets out, especially if the animal is in poor health and would most likely die with out our intervention and getting them the proper care required.

Worst of all are the people that feel it is okay to just stop caring and feeding their pets. I have seen more starvation cases this year compared to any other year. I have had to take a number of goats, sheep and one horse, after finding two horses completely emaciated with body scores of less than one, one dead and one still alive and frozen to the ground and had to be euthanized. I received a call that someone had picked up an older chocolate lab that appeared to have been dumped on a cold stormy night. This poor little soul was in such bad condition, he had to be euthanized, alone in a vet office.

So please, if you do not want or can not care for your pets, do not throw them away, call Animal Control and ask for help!

Just a reminder- Get your dogs licensed! After January 31, 2023, there is a late fee of \$25.00. Tickets can be issued for unvaccinated and unlicensed dogs, which could amount to \$300.00 per dog.

Noel C. Sirabella
Animal Control Officer





Greetings from RSU 64!

At the time of this writing, we are well on our way through the 2022-2023 school year. In spite of the challenges stemming from the global COVID-19 pandemic that continue to emerge, RSU 64 continues to thrive as we pursue our mission of “Inspiring All Students to Excellence”. Not unique in the field of education, RSU 64 has experienced staffing challenges this year as two teaching positions and several educational technician positions have gone unfilled. Current administration and staff have pulled together to meet these staffing challenges head on. For some, it has meant taking on extra duties and for others, it has meant being flexible in their own schedules and commitments. The success in how we have continued to operate is due to the current staff we have. RSU 64 staff and faculty are the very heartbeat of our school district. As a school community, we are poised to move forward in anticipation of a fully staffed district again in the days to come.

RSU 64 currently has an enrollment of 1058, a slight increase from 1037 this time last year. Central High School continues to grow with an enrollment of 321, Central Middle School currently has 226 students and Central Community Elementary School has 511 students currently enrolled. The district is the largest employer within the Town of Corinth with approximately 200 staff. We are also growing over 1000 new employees for the future workforce as we support student learning and development PreK-12! Currently, there are 78 juniors and seniors from Central High School enrolled at United Technology Center in career and technical education. This is one of the largest populations at UTC when compared to overall high school enrollment in the region.

RSU 64 staff and students are busy engaging with each other about all the ways the disruption of the pandemic has impacted our school community. Teachers are using quality assessment data to identify areas of learning students now need additional support in and administrators are working on the design of additional learning opportunities and the resources needed to support them. The pandemic took much from our students and their families. Most of all, the disruptions of the school schedule and student attendance took learning time from our students; time with their teachers and with each other. Although we will never get that time back, RSU 64 is poised to identify what the loss of instructional time with our students means for each individual student and how we will work to accelerate each student’s learning.

Students continue to grow in their skills and knowledge in the area of technology. RSU 64 recognizes that technology does not replace excellent teaching, rather it supports and empowers it, when integrated in a healthy and balanced way. We recognize the significant social and emotional challenges our students continue to face in the isolation the pandemic caused and the impact social media has on their development of self and belonging. Staff are committed to focusing on supporting individual students as they cope with anxiety and depression often times related to social media usage, substance abuse, family unit disruption, and economic hardship. The district is fortunate to have the assistance of mental health providers in the region and a full-time social worker now on staff. RSU 64 continues to pursue excellence in our ability to respond to our students’ needs with kindness, nurture, and respect.

I want to take this opportunity to thank you for the support you have shown your schools, teachers, bus drivers, custodians, food service, secretaries, support staff, administrators and above all, your kids. The kids in RSU 64 are incredibly fortunate to have a school community that supports their very most basic needs, including education. Your support of your youngest community members does not go unnoticed. You are securing the future success of your communities by investing in the lives of your children.

Be well,

Superintendent Sperrey
rsperrey@rsu64schools.org

Central Penobscot Solid Waste Facility

117 Main St.
P.O. box 405
Corinth, Maine 04427
(207)285-7630

As we begin a new year, with it comes change. Most importantly, how we (as consumers) think about the changes necessary to deal with the ever increasing waste stream, and the demands it puts on our facility.

We can expect to see some regulatory changes from The Department of Environmental Protection as well as other State and Federal agencies. Please "Like" us on facebook and we will do our best to keep you informed.

We encourage you all to attend our Monthly Board meetings. To be held on the third Wednesday of each month at the Corinth Town Hall @ 6:00 pm. Please come and let us hear your views.

In other news! These are the days the Facility will be closed for Holidays.

Memorial day- Sat May 27
Labor Day- Sat Sept. 2
Thanksgiving- Wed Nov. 22

Our new Reuse Barn has been a great success! The people have spoken! You have chosen "**The Second Chance Ranch**" as The name for the bldg. Thanks to all who participated.

Our Communities have benefited tremendously from all the donations. Please Remember, Items must be clean and serviceable, so check with us before dropping things off.


Road conditions continue to be an issue. Needless to say' the weather hasn't been very good, which makes it even harder to maintain things. Remember! pass at your own risk, plan your trips accordingly. Keep in mind the road conditions are best in the morning. Thank you for your patience.

Wishing everyone success in the new year.

2022 CORINTH NEWS



The Corinth Town Office has installed an accessibility ramp.



Reminder that the area in front of the Town Office is a no parking zone!



The Town wide clean-up was a great success thanks to some wonderful citizens.



The Town of Corinth had its first Christmas Coloring Contest. Congratulations to the winners, Amelia Moore, Dominick Thomas & Fred Dickinson Godfrey!





CORINTH ELECTIONS AND VOTER REGISTRATION

- **March 20, 2023** – Annual Municipal Election @ Corinth Town Office – Polls 1:15pm – 8:00pm
- **March 21, 2023** – Annual Town Meeting @ Central Middle School @ 7:00pm
- **June 13, 2023** – Potential Referendum Election & RSU School Budget vote @ Corinth Town Office
- **November 7, 2023** – Potential Referendum Election @ Corinth Town Office – Polls 8:00am – 8:00pm

Total Corinth Registered Voters – 2122

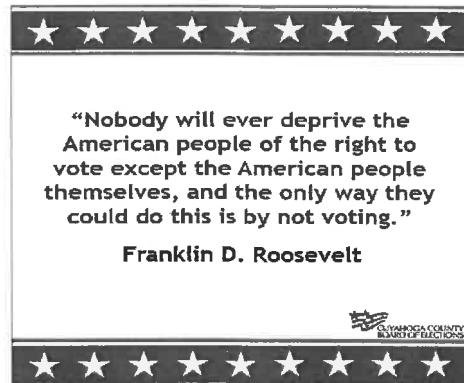
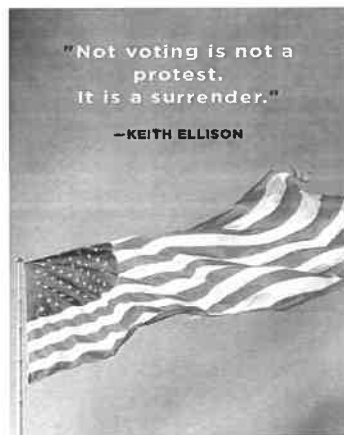
Republican – 1048

Democratic – 356

Unenrolled – 635

Green – 80

Libertarian – 3



If you are interested in working at the polls for elections, please contact the Town office.



Thank you to our Election Clerks!!!



DONNA CAMPBELL




MARY CRONKHITE



JEAN BRAGDON



JEAN CLEMENT



MICHELLE COWPERTHWAITTE



JENNIFER BARNES



Town of Corinth
31 Exeter Road
P.O. Box 309
Corinth, Maine 04427

Phone: 207-285-3271

Fax: 207-285-7529

townofcorinth.com

Fee Schedule

(All fee/rates are subject to change)

Debit/Credit Card Use

\$\$ *

Card service fee per transaction based on total cost

Bureau of Motor Vehicles (BMV)

\$\$ *

In accordance with State of Maine Registration fees

Inland Fisheries and Wildlife (IFW)

\$\$ *

In accordance with State of Maine Registration fees

Recreational Vehicles (ATVs, Boats, Snowmobiles), Hunting/Fishing/Trapping

Dog License

\$\$ *

In accordance with State of Maine Registration fees

Cat/Dog Impound Fee: 1st Offense \$25.00, 2nd Offense \$25.00, 3rd Offense \$100.00

Code Enforcement/Planning Board

Building Permit Application

\$20.00 +

Plus \$0.05 per square foot (sq ft) of unconditioned floor area above 200 sq ft

Plus \$0.10 per square foot (sq ft) of conditioned floor area above 200 sq ft

Commercial Building Permit Application

\$0.20 per sq ft

Plumbing Permit Application

\$\$ *

In accordance with State of Maine Statutes

Site Plan Review

\$50.00

Solar Panel Farm – Decommissioning

150%

150% Final total project cost

Renewable Energy Project – Decommissioning

150%

150% Final total project cost

Shoreland Use Application

\$50.00

Subdivision Application

Sketch Plan application

\$50.00

Revised Sketch Plan application

\$50.00

Preliminary Subdivision Plan application

\$100.00 +

Subdivision Per Lot Fee

\$100.00

Copy of Subdivision Ordinance

\$\$ *

\$0.10 per page

Final Plan application

\$100.00

Change Control previous dates:

9/8/2011, 9/19/2013, 1/7/2019, 1/31/2019, 2/4/2019, 7/2/2020, 10/21/2021, 10/6/2022

Fee Schedule Continued

Appeals Board	\$50.00
Variance or Administration application	
Junkyard	\$ \$ *
In accordance with State of Maine Statutes	
<u>Notary Service</u>	
Resident	\$ No Charge
Non-Resident	\$5.00 per signature
No marriage ceremony performed during office hours - policy	
<u>Fax Fee (Send or Receive)</u>	
1-2 Page(s)	\$2.00
3+ pages	\$0.50 per additional
<u>Photocopy (Requested)</u> Does not apply to Freedom of Access Act	
8.5x11 Black & White	\$0.25 per page
Double sided	\$0.50
8.5x14 Black & White	\$0.50 per page
8.5x11 Color	\$0.50 per page
Double sided	\$1.00
8.5x14 Color	\$1.00 per page
<u>Returned Check for non-sufficient funds</u>	\$25.00 + fees
<u>Vitals</u>	
Marriage License	\$40.00
Certified Vital Record/Copy	\$15.00
Additional Copy at time of initial request	\$6.00 per each copy
Copy at any other time reverts to original fee	
Non-Certified Vital Record/Copy	\$10.00
<u>Freedom of Access Act/Documents</u>	\$0.10 per page
Staff research/project support, No charge for first hour	\$15.00 per hr
No charge for document sent electronically	
Documents (not all-inclusive list):	
Tax Map, Tax Assessment/Commitment	
Town of Corinth Public Records	
<u>Cemetery Lots</u>	
Resident	
Single Lot (Division J, K, U – in new section)	\$100.00
4 Lots	\$400.00
8 Lots	\$800.00
Non-Resident	
Single Lot (Division J, K, U – in new section)	\$500.00
4 Lots	\$2000.00
8 Lots	\$4000.00
Note: Lot is 5'x10' allows for 1 full burial or 2 cremations	
<u>CPSWF (Central Penobscot Solid Waste Facility)</u>	\$2.00 per sticker
Cash or Check (CPSWF), No Debit/Credit Card, See CPSWF cost sheet	

Change Control: Approved by Board of Select/Municipal Officers on the following date: 10/06/2022

Change Control previous dates:

9/8/2011, 9/19/2013, 1/7/2019, 1/31/2019, 2/4/2019, 7/2/2020, 10/21/2021, 10/6/2022

2022 RECAP

2022 ROAD MAINTENANCE/PAVING

- **Black Road**



Dogs Registered in 2022 = 430
Kennels Registered in 2022 = 6

Dept. of Inland Fisheries & Wildlife Transactions



- **Resident Hunt/Fish Licenses (including add on & upgrades) = 328**
- **Resident Superpacks/over 70 Licenses = 7**
- **Non-Resident Hunt/Fish Licenses = 7**
- **Resident ATV New & Re-Registrations = 200**
- **Non-Resident ATV Registrations = 2**
- **Resident Boat New & Re-Registrations (including PWC) = 192**
- **Resident Snowmobile New & Re- Registrations = 198**
- **Non-Resident Snowmobile New & Re- Registrations = 1**

Vehicles registered in 2022

- **In-Person = 2662**
- **On-Line = 307**



Vitals Records Issued in 2022

- **Certified Copies – 257**



	2022 SUPPLEMENTS	Tax Amount
Lynn Camp, LLC	Name Correction	\$ 136.00
Lynn Camp, LLC	Corrected Map & Lot #	<u>115.60</u>
	Supplements Total -	\$ 251.60

	2020 ABATEMENT	
Robert Wilson	Exemption Correction	360.00

	2021 ABATEMENTS	
David Ackley (Heirs of)	Assessing Error	17.20
Isaac & Angela Mann	Account Correction	105.40
Andrew Rudzinski	Assessing Correction	744.60
Robert Wilson	Exemption Correction	382.50

	2022 ABATEMENTS	
Canei Corp.	Ownership Correction	136.00
Lynn Camp LLC	Account Correction	506.60
Lynn Camp LLC	Account Correction	<u>79.90</u>
	Abatelements Total -	\$ 2,332.20

2022 TAX COLLECTOR'S REPORT

Commitment	\$2,273,109.95
Cash Collected	\$2,145,988.79
Abatelements	- 2,332.20
Property Transferred to Tax Acquired	<u>- 1,394.44</u>
	\$2,146,926.55
Uncollected	\$ 126,183.40

FIRE DEPARTMENT EQUIPMENT

3 Fire Engines – Engine 1, 3 & 4	\$330,000.00
1 Brush Truck – Engine 6	77,000.00
1 Ladder Truck – Squad 5	190,000.00
1 Ambulance - Unit 209	48,000.00
1 Response Trailer	8,500.00
All other equipment	396,113.00

TAX ACQUIRED PROPERTY

Ryder Jr, Dennis C. & Teresa M.	\$1,017.83
US Bank International Assoc.	3,437.55

- * Payments made by previous owner
- ** Property purchased back by previous owner
- *** Property purchased by sealed bid



2022 REAL ESTATE & PERSONAL PROPERTY TAX LIST

Owner	Map & Lot	Land	Building	Exempt	RE Billable	PP Billable	Orig. Tax
2 SISTERS, LLC	11-018	23,500	251,800	0	275,300	0	4,680.10
A.E. ROBINSON OIL CO.	05-030-A	0	0	0	0	108900	1,851.30
A.E. ROBINSON OIL CO.	05-028	25,200	409,600	0	434,800	0	7,391.60
A.E. ROBINSON OIL CO.	11-002-05	40,200	0	0	40,200	0	683.40
ABU KATIE & MAHAD M	03-017-B	19,000	165,800	0	184,800	0	3,141.60
ADAMS, JOSEPH D	03-018	26,000	0	0	26,000	0	442.00
ADAMS, JOSEPH D	03-036	31,900	23,200	0	55,100	0	936.70
ADAMS, JOSEPH D	03-043	22,800	7,900	0	30,700	0	521.90
ADAMS, JOSEPH D	03-044	18,300	0	0	18,300	0	311.10
ADAMS, R.L. & C.A LT & McLAUGHLIN, JEFFREY	04-027	29,100	83,700	22,250	90,550	0	1,539.35
ADKINS, MARY E	01-020	33,400	16,500	0	49,900	0	848.30
ADT COMMERCIAL LLC		17,300	29,000	27,590	18,710	0	318.07
ADT LLC		0	0	0	0	500	8.50
AHEARN, BLANCHE	05-037-01H	0	4,700	0	4,700	0	0.00
AHMSA PROPERTIES, LLC	11-002-15	48,300	559,300	0	607,600	0	79.90
AKINS, WATIE	06-023-07	9,700	0	0	9,700	0	164.90
ALBERT, M. & CROZIER, S & CROZIER, R & E	10-026	18,100	0	0	18,100	0	307.70
ALBERTS, MARGIE A	05-021-A	25,200	47,400	22,250	50,350	0	855.95
ALBRIGHT, CARLA J	02-031-01H	0	21,200	21,200	0	0	0.00
ALDINGER, JOHN G & LAURABELL	06-022	19,500	0	0	19,500	0	331.50
ALEXANDER, DEANNA	01-040-03H	0	44,300	22,250	22,050	0	374.85
ALEXANDER, LYNN A & LOWELL, A. & S. & C.	05-009-A	34,100	51,500	25,810	59,790	0	1,016.43
ALEXANDER, LYNN A & LOWELL, A. & S. & C.	05-010	15,600	0	0	15,600	0	265.20
ALEXANDER, LYNN A & LOWELL, A. & S. & C.	05-011	11,600	0	0	11,600	0	197.20
ALLARD, DENNIS & JOYCE M	01-017-B	16,700	2,500	0	19,200	0	326.40
ALLARD, KYLE T & AMANDA	02-008-01	25,700	27,100	0	52,800	0	897.60
ALLEN METZ, SAVANNAH & WILLIAMS, WALKER	05-024-03	19,900	98,500	0	118,400	0	2,012.80
ALLEN, ELAINE D	14-007	14,100	55,600	22,250	47,450	0	806.65
ALLEN, JOHN & SUE	08-012-27	10,900	0	0	10,900	0	185.30
ALLEN, JOHN W & SUE A	08-024	24,300	219,600	22,250	221,650	0	3,768.05
ALLEN, RICHARD & CYNTHIA	14-005	10,600	93,000	22,250	81,350	0	1,382.95
ALLEN, RICHARD	08-030-A	16,700	0	0	16,700	0	283.90
ALZERRECA, ROBIN K	05-017-05H	0	1,500	0	1,500	0	25.50
ALZERRECA, ROBIN K & FREDERICA, JR & JAY	05-017-05	63,800	109,500	22,250	151,050	0	2,567.85
AMARAL, BRIAN	09-014-02	27,700	65,200	22,250	70,650	0	1,201.05
AMARAL, EDUARDO	08-003-31H	0	15,600	15,600	0	0	0.00

2022 REAL ESTATE & PERSONAL PROPERTY TAX LIST

Corinth

Owner	Map & Lot	Land	Building	Exempt	RE Billable	PP Billable	Orig. Tax
AMERICAN LEGION POST 115	15-015	3,600	24,800	0	28,400	0	482.80
AMES LIVING TRUST	04-019-01	19,700	204,300	22,250	201,750	0	3,429.75
AMOLING, JOANNA	06-012-A	16,700	93,500	22,250	87,950	0	1,495.15
ANDERSON, ARTHUR D & KENNETH W	08-005-A	28,400	77,900	0	106,300	0	1,807.10
ANDERSON, JAMES R	04-019-03	15,400	107,800	0	123,200	0	2,094.40
ANDERSON, LEON S & JUDITH M	08-012-07-	20,300	120,000	22,250	118,050	0	2,006.85
ANDREWS, CLAIRE A. & SAMUEL M II	02-038-A	16,700	82,300	0	99,000	0	1,683.00
ANDREWS, ERNEST E	09-029-B	27,800	12,800	27,590	13,010	0	221.17
ANDREWS, ERNEST E	09-029	17,100	0	0	17,100	0	290.70
ANNETT, RUSSELL A	02-038-03H	0	19,900	19,900	0	0	0.00
ANTOMMARCHI, LOIS F	07-043-12	7,100	0	0	7,100	0	120.70
ARCHER, BEATRICE	03-032-C	10,900	0	0	10,900	0	185.30
ARCHER, DARRELL E	04-036-E	25,600	107,700	22,250	111,050	0	1,887.85
AREL, MICHAEL & SALLY	03-022-A-01H	0	26,300	22,250	4,050	0	68.85
ARMSTRONG, KENDALL	03-010-A-02	27,300	198,300	0	225,600	0	3,835.20
ARMSTRONG, WAYNE H & MARY JANE	07-036	17,500	0	0	17,500	0	297.50
ARNOLD, NANCY M	08-002-02	18,200	64,400	22,250	60,350	0	1,025.95
ARRANTS, BRYAN	05-002	21,500	51,700	22,250	50,950	0	866.15
ATKINS MEMORIAL LIBRARY ASSOC.	15-050	10,300	83,400	93,700	0	0	0.00
B & T WHITNEY, LLC	05-033-A-01	24,400	238,500	0	262,900	0	4,469.30
B L GRANT & SON, LLC	05-027-C	19,800	0	0	19,800	0	336.60
B L GRANT & SON, LLC	08-013-G-01	24,400	0	0	24,400	0	414.80
B L GRANT & SON, LLC	08-013-G	34,200	1,300	0	35,500	0	603.50
B L GRANT & SON, LLC	06-035	56,200	1,000	0	57,200	0	972.40
B L GRANT & SON, LLC	05-020	25,700	0	0	25,700	0	436.90
B L GRANT & SON, LLC	05-020-14	3,900	0	0	3,900	0	66.30
B L GRANT & SON, LLC	05-020-10	9,000	0	0	9,000	0	153.00
B L GRANT & SON, LLC	05-020-09	9,000	0	0	9,000	0	153.00
B L GRANT & SON, LLC	05-020-12	4,000	0	0	4,000	0	68.00
B L GRANT & SON, LLC	05-020-11	3,900	0	0	3,900	0	66.30
B L GRANT & SON, LLC	02-031	29,200	0	0	29,200	0	496.40
B L GRANT & SON, LLC	04-042	17,300	0	0	17,300	0	294.10
B L GRANT & SON, LLC	05-022	61,000	41,100	0	102,100	0	1,735.70
B L GRANT & SON, LLC	05-024-A	41,500	0	0	41,500	0	705.50
B L GRANT & SON, LLC	07-050	31,200	0	0	31,200	0	530.40
B L GRANT & SON, LLC	10-015	21,600	0	0	21,600	0	367.20
B L GRANT & SON, LLC	05-014	22,200	0	0	22,200	0	377.40

2022 REAL ESTATE & PERSONAL PROPERTY TAX LIST

Corinth

Page 3

Owner	Map & Lot	Land	Building	Exempt	RE Billable	PP Billable	Orig. Tax
B L GRANT & SON, LLC	05-020-13	3,900	0	0	3,900	0	66.30
B L GRANT & SON, LLC	05-020-06	9,500	0	0	9,500	0	161.50
B L GRANT & SON, LLC	05-020-07	9,300	0	0	9,300	0	158.10
B L GRANT & SON, LLC	05-020-08	9,000	0	0	9,000	0	153.00
B L GRANT & SON, LLC	05-015	23,600	0	0	23,600	0	401.20
B.P. MANAGEMENT, LLC	04-036-A	20,000	97,400	0	117,400	0	1,995.80
B.P. MANAGEMENT, LLC	05-017-04	18,000	70,200	0	88,200	0	1,499.40
BACON, FRANCES C	07-005	23,700	0	0	23,700	0	402.90
BACON, FRANCES C	07-007-A	500	0	0	500	0	8.50
BACON, FRANCES C	07-006-A	30,900	75,400	0	106,300	0	1,807.10
BADGER, RYAN	15-012-11H	0	11,700	0	11,700	0	198.90
BAILEY, BENJAMIN & DEBRA J	06-015-C	25,900	0	0	25,900	0	440.30
BAILEY, DEBRA	06-015-D	17,900	82,000	22,250	77,650	0	1,320.05
BAILEY, JO-ANNE	02-055-09	17,900	0	0	17,900	0	304.30
BAILEY, WILLIAM A & JENNIFER L	11-002-06	18,000	127,300	22,250	123,050	0	2,091.85
BAILEY, WILLIAM A & JENNIFER L	11-002-07	11,600	0	0	11,600	0	197.20
BALZANO, MICHAEL	09-019-09	14,500	18,500	0	33,000	0	561.00
BANGOR CELLULAR TELEPHONE L.P.		0	0	0	0	39500	671.50
BANGOR CELLULAR TELEPHONE L.P.	08-018-A	26,300	242,900	0	269,200	0	4,576.40
BAPTIST CHURCH	15-005	15,000	129,300	144,300	0	0	0.00
BAPTIST CHURCH	13-011	16,500	87,000	20,000	83,500	0	1,419.50
BARNES, SCOTT R JENNIFER M	05-061	19,000	136,800	22,250	133,550	0	2,270.35
BARRY, LEOLA & PETERSON , LINDSEY	05-041	27,800	105,100	22,250	110,650	0	1,881.05
BASSILL, NATALIE & SCOTT	14-006	14,100	91,800	0	105,900	0	1,800.30
BASSILL, NATALIE & SCOTT	14-019	10,300	0	0	10,300	0	175.10
BEAL, SHIRLEY E	04-028	28,900	97,900	22,250	104,550	0	1,777.35
BEAL, WILLIAM	06-018-A-1H	0	9,100	9,100	0	0	0.00
BEAN, BRIAN & KELLY	12-012-D	17,900	183,000	22,250	178,650	0	3,037.05
BEAN, CHAD S & BEAN, CORY C	06-014	26,500	11,900	0	38,400	0	652.80
BEAN, CHAD S & JAMIE LEA	08-033-B	27,300	167,600	22,250	172,650	0	2,935.05
BEAN, CORY	08-033-A	27,300	172,200	22,250	177,250	0	3,013.25
BEAN, DAVID R & PHYLLIS E	16-022	11,900	87,600	27,590	71,910	0	1,222.47
BEAN, DAVID R & PHYLLIS E	16-023	11,200	40,200	0	51,400	0	873.80
BEAN, KENDALL B CARLENA F	07-009-A	45,000	54,000	27,590	71,410	0	1,213.97
BEAN, PAUL, JR.	08-003-03H-1	0	21,500	21,500	0	0	0.00
BEAN, PHILIP E SR HEIRS OF	05-050	33,900	0	0	33,900	0	576.30
BEAN, PHILIP E SR HEIRS OF	05-048	19,900	4,900	0	24,800	0	421.60

2022 REAL ESTATE & PERSONAL PROPERTY TAX LIST

Corinth

Owner	Map & Lot	Land	Building	Exempt	RE Billable	PP Billable	Orig. Tax
BEAN, PHILIP E SR HEIRS OF	05-049	19,600	80,700	0	100,300	0	1,705.10
BEAN, R STANLEY & LINDA & NEAL, MELISSA B	07-046	16,800	97,400	22,250	91,950	0	1,563.15
BEAN, RANDY A & KRYSTLE L	08-006	46,200	135,000	22,250	158,950	0	2,702.15
BEAN, RYAN A & AMY E	05-032	27,700	138,500	22,250	143,950	0	2,447.15
BEAN, STEPHEN W & GUYLENE M	07-043-13	16,600	95,700	22,250	90,050	0	1,530.85
BEAN, WENDELL M & LINDA A	02-013	26,800	74,200	22,250	78,750	0	1,338.75
BEAULIER, MYRTON J & DONNA M	14-015	18,300	95,500	22,250	91,550	0	1,556.35
BEDARD, DEVIN	08-003-26H	0	26,300	0	26,300	0	447.10
BEEM, TRAVIS S	06-024-02	10,900	0	0	10,900	0	185.30
BEEM, TRAVIS S	06-024-03	10,900	0	0	10,900	0	185.30
BEEM, TRAVIS S	06-024-04	10,900	0	0	10,900	0	185.30
BELL, GARY H & NORMA J	12-009	21,600	146,800	22,250	146,150	0	2,484.55
BELL, KEVIN	03-042	17,900	48,000	0	65,900	0	1,120.30
BELL, MARGARET S	03-020-C	18,200	84,300	22,250	80,250	0	1,364.25
BELL, MICHAEL	09-019-02H	0	25,000	0	25,000	0	425.00
BELL, MICHAEL D & LAURA J	01-017-C	16,800	108,000	22,250	102,550	0	1,743.35
BELLATTY, JENNIFER	08-014-A	18,000	152,200	22,250	147,950	0	2,515.15
BELLEFLEUR, MITCHELL T	05-020-03H	0	21,200	21,200	0	0	0.00
BEMIS, LINDA L	04-034-D	16,700	20,900	22,250	15,350	0	260.95
BENEDETTI, LISA M	06-012-D-A	28,000	122,300	22,250	128,050	0	2,176.85
BERARD, CYNTHIA M	02-047	24,900	12,200	22,250	14,850	0	252.45
BERENYI, GARTH A & RACHEL E	06-012-C	17,900	93,000	0	110,900	0	1,885.30
BERRY III, CHALRES LLOYD	02-037-4H	19,300	0	0	19,300	0	328.10
BERRY, ALBERT C	16-024	18,500	78,500	22,250	74,750	0	1,270.75
BERRY, CHARLES L & THAILA J LIV TR	02-037	75,000	132,500	25,810	181,690	0	3,088.73
BERRY, CHARLES L HEIRS OF	05-045	15,700	0	0	15,700	0	266.90
BERRY, CHARLES L, JR	02-038-04H	0	48,300	22,250	26,050	0	442.85
BERRY, CHARLIE III	02-037-03H	0	18,600	18,600	0	0	0.00
BERRY, JAMES A & VICTORIA A LIV. TR.	03-013-10	24,700	94,400	27,590	91,510	0	1,555.67
BERRY, JAMES A & VICTORIA A LIV. TR.	03-013-11	14,300	0	0	14,300	0	243.10
BERRY, THAILA J	02-038	139,800	0	0	139,800	0	2,376.60
BEST WAY WOOD HEAT, INC.	15-049-A	19,600	141,800	0	161,400	0	2,743.80
BEVERIDGE, PAMELA	03-001	4,500	0	0	4,500	0	76.50
BEVERIDGE, PAMELA	03-003	16,500	0	0	16,500	0	280.50
BICKERSTAFF, SCOTT & AMY	07-013	17,900	98,600	22,250	94,250	0	1,602.25
BICKFORD, DAVID R & RUBY M	11-010	19,600	65,100	0	84,700	0	1,439.90
BICKFORD, SUSANNE	03-017-A	25,400	79,800	22,250	82,950	0	1,410.15

2022 REAL ESTATE & PERSONAL PROPERTY TAX LIST

Owner	Map & Lot	Land	Building	Exempt	RE Billable	PP Billable	Orig. Tax
BICKFORD, WALTER L., III	08-037	14,100	17,100	0	31,200	0	530.40
BILLINGS, HUNTER & HANNAH	11-034	44,400	92,500	22,250	114,650	0	1,949.05
BISHOP, CHARLES I & STACEY	08-003-33H	0	23,700	22,250	1,450	0	24.65
BLACK, JEFFREY W & CINDY B	04-036-H	28,100	147,800	22,250	153,650	0	2,612.05
BLACKWELL JOAN LIV. TR.	14-009	31,400	104,800	27,590	108,610	0	1,846.37
BLACKWELL LUMBER MILL INC	14-016	12,500	0	0	12,500	0	212.50
BLACKWELL LUMBER MILL INC	01-015	7,300	0	0	7,300	0	124.10
BLACKWELL LUMBER MILL INC	07-052	42,300	152,800	0	195,100	0	3,316.70
BLACKWELL LUMBER MILL INC	14-004-B	10,700	0	0	10,700	0	181.90
BLACKWELL LUMBER MILL INC	08-004-A	29,600	0	0	29,600	0	503.20
BLACKWELL LUMBER MILL INC	11-037	44,000	0	0	44,000	0	748.00
BLACKWELL LUMBER MILL INC	04-006	24,000	0	0	24,000	0	408.00
BLACKWELL LUMBER MILL INC	14-004-A	18,200	0	0	18,200	0	309.40
BLACKWELL, BEVERLY C	13-007	17,900	105,500	22,250	101,150	0	1,719.55
BLACKWELL, BEVERLY C	10-023	17,700	0	0	17,700	0	300.90
BLACKWELL, BEVERLY C & BLACKWELL, DELWIN & JOAN	01-016	38,000	0	0	38,000	0	646.00
BLACKWELL, BEVERLY C & BLACKWELL, DELWIN & JOAN	04-008	44,900	0	0	44,900	0	763.30
BLACKWELL, DELWIN F	14-008	14,100	0	0	14,100	0	239.70
BLACKWELL, DELWIN F. & JOAN LIV. TR.	04-013	17,600	0	0	17,600	0	299.20
BLACKWELL, DELWIN F. & JOAN LIV. TR.	04-014	45,400	0	0	45,400	0	771.80
BLACKWELL JR, GARETH W & LANETTE M	10-005	25,100	143,200	22,250	146,050	0	2,482.85
BLACKWELL JR, GARETH W & LANETTE M	05-027-B	22,300	150,300	0	172,600	0	2,934.20
BLANCHARD, CHRISTOPHER S	11-016	19,800	77,200	22,250	74,750	0	1,270.75
BLANCHARD, SCOTT C & SHERRY L	12-011-A	28,900	139,600	22,250	146,250	0	2,486.25
BLANCHARD, TERENCE M	07-020-C	25,100	111,100	22,250	113,950	0	1,937.15
BLASS, JOHN J & WANITA A	04-036-C	46,100	156,900	22,250	180,750	0	3,072.75
BLUE WATER SPORTSMANS INC.	07-001-09	23,600	26,800	0	50,400	0	856.80
BLUE WATER SPORTSMANS INC.	07-001-06	22,200	0	0	22,200	0	377.40
BLUE WATER SPORTSMANS INC.	07-001-08	21,300	10,400	0	31,700	0	538.90
BODDY, STEVEN L. & BETH ANN	07-014-B	17,900	148,200	0	166,100	0	2,823.70
BOGA, WILLIAM K	08-013-A	34,700	144,400	27,590	151,510	0	2,575.67
BOGAN, NICHOLAS & HOLMES, JENNIFER	06-019-02H	0	20,800	20,800	0	0	0.00
BOONE, CHERYL A	12-006-A	11,700	0	0	11,700	0	198.90
BOONE, JOYCE D. IRREV. TR.	07-018-B	16,700	77,100	27,590	66,210	0	1,125.57
BOSTROM, CHRISTOPHER L & LISA M	08-026	33,700	111,800	22,250	123,250	0	2,095.25
BOTTING, MICHAEL J	03-007-A	9,400	0	0	9,400	0	159.80
BOULIER, RAYMOND J. (HEIRS OF)	03-008-A	15,800	66,000	0	81,800	0	1,390.60

2022 REAL ESTATE & PERSONAL PROPERTY TAX LIST

Corinth

Owner	Map & Lot	Land	Building	Exempt	RE Billable	PP Billable	Orig. Tax
BOULTER, JON & CRYSTAL	03-051-B	21,400	148,900	22,250	148,050	0	2,516.85
BOULTER, JON	03-051-A	14,200	0	0	14,200	0	241.40
BOUQUILLON, GEORGIA A	11-027	31,000	39,500	0	70,500	0	1,198.50
BOWDEN, CHRISTINA J & CORBIN, GABRIEL	01-031	15,400	153,400	0	168,800	0	2,869.60
BOWERS, TAMMY	08-003-20H	0	13,300	13,300	0	0	0.00
BOWMAN, BRUCE B & WANDA L	04-029	18,400	110,900	22,250	107,050	0	1,819.85
BOWMAN, CHAD B	04-029-D	21,600	215,500	22,250	214,850	0	3,652.45
BOWMAN, GAGE	04-014-01H	0	15,300	0	15,300	0	260.10
BOYD, DOUGLAS M	02-020	12,600	75,700	22,250	66,050	0	1,122.85
BOYD, DOUGLAS M	02-019	10,000	37,900	0	47,900	0	814.30
BOYNTON, SHERALD A	05-005-A-01H	0	21,100	21,100	0	0	0.00
BP MANAGEMENT LLC	07-012-B	17,000	111,400	0	128,400	0	2,182.80
BRADBURY, DONNA M	08-012-07	19,900	121,300	27,590	113,610	0	1,931.37
BRADBURY, DONNA M	08-012-07-A	13,500	0	0	13,500	0	229.50
BRADFORD, RICHARD & DONNA	09-013-A	31,100	0	0	31,100	0	528.70
BRADFORD, RICHARD & DONNA	06-019-A	29,700	100,500	22,250	107,950	0	1,835.15
BRAGDON, DWIGHT W & JEAN A	15-004	20,500	130,500	27,590	123,410	0	2,097.97
BRAGDON, JAMES W & STEPHANIE J	04-019-01A	17,700	181,500	22,250	176,950	0	3,008.15
BRAGDON, JAMES W & STEPHANIE J	08-031	29,600	56,300	0	85,900	0	1,460.30
BRAGDON, JEFFREY W & LEAH A	06-014-A	17,900	115,300	22,250	110,950	0	1,886.15
BRAGDON, JEFFREY W & LEAH A	06-012-B-0	10,500	0	0	10,500	0	178.50
BRAGDON, NICK	03-029	16,700	219,100	22,250	213,550	0	3,630.35
BRAGDON, SONJA	05-005	18,100	89,300	22,250	85,150	0	1,447.55
BRAWN, BILLIE JO	07-013-E	17,000	125,600	22,250	120,350	0	2,045.95
BREWER, DONALD W & ELIZABETH A	08-009	23,100	100,200	22,250	101,050	0	1,717.85
BREWER, MATTHEW A	01-026-01	11,500	0	0	11,500	0	195.50
BRIA, CHARLES JR	09-016	2,800	0	0	2,800	0	47.60
BROAD, RICHARD E & RITA I	07-010-E	18,300	0	0	18,300	0	311.10
BROAD, RICHARD E & RITA I	07-010-G	23,900	159,000	22,250	160,650	0	2,731.05
BROAD, RUSSELL W	07-010-F	18,800	166,900	22,250	163,450	0	2,778.65
BROADWAY HOLDINGS, LLC	08-012-02	23,000	270,500	0	293,500	0	4,989.50
BROOKS, NANCY J. (Heirs Of)	03-016-A	19,800	57,100	0	76,900	0	1,307.30
BROOKS, STEWART M	16-028	17,600	198,500	0	216,100	0	3,673.70
BROOKS, STEWART M	16-027	13,100	101,800	27,590	87,310	0	1,484.27
BROOKS, STEWART M & WOOD, JANA T	11-022-02	9,000	21,900	0	30,900	0	525.30
BROOKSWOOD, LLC	11-022-01H	0	41,200	0	41,200	0	700.40
BROOKSWOOD, LLC	11-022	51,500	109,500	0	161,000	0	2,737.00

2022 REAL ESTATE & PERSONAL PROPERTY TAX LIST

Owner	Map & Lot	Land	Building	Exempt	RE Billable	PP Billable	Orig. Tax
BROOKSWOOD, LLC	11-036	4,400	0	0	4,400	0	74.80
BROWN, ANTHONY W & LORETTA B IRR. TR	01-003-02	26,300	111,100	0	137,400	0	2,335.80
BROWN, BENJAMIN & RUSSELL, CHAD	02-021	13,100	65,200	0	78,300	0	1,331.10
BROWN, BRADLEY & MELISSA	05-055	22,300	111,900	0	134,200	0	2,281.40
BROWN, CARROL L	04-003-A	27,700	76,000	22,250	81,450	0	1,384.65
BROWN, DAVID L	09-024-D	17,700	31,800	27,590	21,910	0	372.47
BROWN, DAWN	06-019-14H	0	18,300	18,300	0	0	0.00
BROWN, HERBERT R., III & MAREEN L	09-026-A	28,000	26,200	0	54,200	0	921.40
BROWN, JEFFREY	06-004-C	23,700	61,500	22,250	62,950	0	1,070.15
BROWN, JEFFREY	05-047	19,200	12,500	22,250	9,450	0	160.65
BROWN, JEFFREY S	09-011-99	0	23,700	0	23,700	0	402.90
BROWN, KYLE J & CHRISTINA A	05-042-07	18,000	82,800	22,250	78,550	0	1,335.35
BROWN, MICHAEL	06-012-D-23H	0	21,700	21,700	0	0	0.00
BROWN, PAUL	09-024-E	18,500	11,500	27,590	2,410	0	40.97
BROWN, RICHARD E III & MITCHELL, LINDSAY	02-044-02-A	17,300	110,100	0	127,400	0	2,165.80
BROWN, SIMON & LINDA	12-014	29,200	73,500	22,250	80,450	0	1,367.65
BRUYERE, RAMONA (Heirs Of)	09-014	24,700	48,700	0	73,400	0	1,247.80
BRYAN, BRUCE E & JAN C	02-028	24,800	131,300	27,590	128,510	0	2,184.67
BRYAN, JAN C & BRUCE E	02-027	38,600	0	0	38,600	0	656.20
BRYANT, JOHN R & KRISTAN R	06-003-05	16,700	63,600	22,250	58,050	0	986.85
BUNCE, DONNA M	08-020-B	20,500	93,400	27,590	86,310	0	1,467.27
BURBY, GREGORY L	02-012-D	35,500	0	0	35,500	0	603.50
BURGESS, BERNICE P. (Heirs Of)	02-030	19,300	65,200	0	84,500	0	1,436.50
BURGESS, ERNEST E., JR. (Heirs Of)	08-026-A	28,700	73,600	0	102,300	0	1,739.10
BURGESS, SHAWN E	15-018	13,600	75,300	22,250	66,650	0	1,133.05
BURLEIGH, GLORIA J	09-005	19,100	0	0	19,100	0	324.70
BURLEIGH, GLORIA J	08-039-C	37,300	0	0	37,300	0	634.10
BURLEIGH, GLORIA J	08-044	37,600	0	0	37,600	0	639.20
BURNETT, MICHELLE M	16-033	13,700	72,700	22,250	64,150	0	1,090.55
BURNS, ARLEN B & DEIRDRE M	02-055-04	28,300	189,100	22,250	195,150	0	3,317.55
BURTON MAINE IRR. TR. REAL ESTATE	01-010-02	25,900	27,200	27,590	25,510	0	433.67
BUSWELL, GEORGE H & DEBRA M	05-057	18,200	103,900	22,250	99,850	0	1,697.45
BUSWELL, GEORGE H & DEBRA M	05-060	26,500	16,800	0	43,300	0	736.10
BUSWELL, GEORGE H & DEBRA M	02-054-C	10,500	0	0	10,500	0	178.50
BUSWELL, GEORGE H & DEBRA M	02-054-D	11,700	0	0	11,700	0	198.90
BUSWELL, K ERIC & NICOLE M	04-012-B	17,400	118,300	22,250	113,450	0	1,928.65
BUSWELL, KENNETH E. JR. & DONETTA C	04-012-D	14,600	0	0	14,600	0	248.20

2022 REAL ESTATE & PERSONAL PROPERTY TAX LIST

Owner	Map & Lot	Land	Building	Exempt	RE Billable	PP Billable	Orig. Tax
BUSWELL, MARK D & HOPE E	07-004	16,800	64,200	22,250	58,750	0	998.75
BUSWELL, RONELL & NICHOLAS, STEPHEN	07-014-A-01	18,000	39,600	0	57,600	0	979.20
BUSWELL, SHARON	02-054-B	17,900	79,500	22,250	75,150	0	1,277.55
BUTLER, BEN M	07-001-01	33,000	22,100	0	55,100	0	936.70
BUTLER, BEN M		0	0	0	0	8500	144.50
BUTLER, PRISCILLA J	04-011-01	8,400	0	0	8,400	0	142.80
BUTLER, PRISCILLA J	04-011-06	14,800	0	0	14,800	0	251.60
BUTLER, PRISCILLA J	04-011	33,600	144,600	27,590	150,610	0	2,560.37
BUTLER, PRISCILLA J	04-011-04	9,600	0	0	9,600	0	163.20
BUTLER, PRISCILLA J	04-011-02	8,600	0	0	8,600	0	146.20
BUTLER, PRISCILLA J	04-011-03	9,600	0	0	9,600	0	163.20
BUZZELL, BARRY W & DARLENE P & BRIAN W	06-002-06	10,600	0	0	10,600	0	180.20
BUZZELL, KYLE B	06-002-05	10,800	0	0	10,800	0	183.60
BUZZELL, STEVEN	02-045-A	17,100	44,500	0	61,600	0	1,047.20
BYERS, CORY D	05-024-09	19,300	16,200	0	35,500	0	603.50
CADIEUX, PHILIP J & MELISSA I	09-020-B	27,700	144,400	22,250	149,850	0	2,547.45
GAIN, RICHARD C	05-043-B	21,400	44,000	22,250	43,150	0	733.55
CAISSE, TIMOTHY & JUSTINE	05-020-2H	0	46,100	0	46,100	0	783.70
CALDWELL, ADAM W & AMY R.	09-024-B	11,900	0	0	11,900	0	202.30
CALDWELL, ADAM W & AMY R.	09-026-B	27,400	144,500	22,250	149,650	0	2,544.05
CALDWELL, AMY R & ADAM W	09-026-B-01	20,100	0	0	20,100	0	341.70
CALL, MARY L	03-040	500	0	0	500	0	8.50
CALL, MICHAEL S	03-054	18,300	135,800	22,250	131,850	0	2,241.45
CAMBRIDGE, RICHARD K	06-012-D-12H	0	14,800	14,800	0	0	0.00
CAMERON, MATTHEW & CHRISTINA	02-042	21,000	117,200	22,250	115,950	0	1,971.15
CAMPANA, MARIA LOUISE	07-009	33,800	116,700	22,250	128,250	0	2,180.25
CAMPANA, MARIA LOUISE	07-009-G	13,200	0	0	13,200	0	224.40
CAMPBELL, CYNTHIA R & AUBRY & JEREMIAH	13-004	18,300	45,700	27,590	36,410	0	618.97
CAMPBELL, DONNA G	05-023	18,100	77,200	27,590	67,710	0	1,151.07
CAMPBELL, DONNA G	05-006	28,400	0	0	28,400	0	482.80
CAMPBELL, ERIC	02-036-C-02H	0	25,600	22,250	3,350	0	56.95
CAMPBELL, JASON C	09-034-A	19,100	76,500	22,250	73,350	0	1,246.95
CAMPBELL, JEFFREY & MONICA	02-037-A	17,900	52,600	22,250	48,250	0	820.25
CAMPBELL, JOSHUA M & REBECCA L	02-035-A	16,700	126,600	22,250	121,050	0	2,057.85
CAMPBELL, JOSHUA M & REBECCA L	02-035	29,400	35,600	0	65,000	0	1,105.00
CAMPBELL, NANCY E	14-024	12,400	72,700	22,250	62,850	0	1,068.45
CAMPBELL, SHAWN L	05-006-A	19,200	99,500	22,250	96,450	0	1,639.65

2022 REAL ESTATE & PERSONAL PROPERTY TAX LIST

Corinth

Page 9

Owner	Map & Lot	Land	Building	Exempt	RE Billable	PP Billable	Orig. Tax
CANEI CORP	15-012-22H	0	8,000	0	8,000	0	136.00
CAOQUETTE, DONALD & STEVEN	07-025-01	15,200	22,600	0	37,800	0	642.60
CAPILLI, MICHAEL & DEBRA	08-013-D	18,000	111,800	22,250	107,550	0	1,828.35
CARLISLE, SCOTT & LAURA	06-012-D-26H	0	42,400	22,250	20,150	-22250	342.55
CARMICHAEL, JOSEPH B & HEIRS OF DOROTHY	08-004	21,200	88,100	22,250	87,050	0	1,479.85
CARON, MICHAEL	02-009	27,300	0	0	27,300	0	464.10
CARUSO, CHRISTIAN D & MICHELE L	09-022-C	20,900	104,000	22,250	102,650	0	1,745.05
CASAVANT, DONALD L	03-010	14,900	0	0	14,900	0	253.30
CASAVANT, JULIEN J	12-003	74,600	180,900	22,250	233,250	0	3,965.25
CASAVANT, JULIEN J	12-020	21,600	0	0	21,600	0	367.20
CASAVANT, JULIEN J	12-023	14,700	0	0	14,700	0	249.90
CASAVANT, JULIEN J		0	0	0	0	61400	1,043.80
CASAVANT, KEVIN P	12-023-A	17,800	140,000	22,250	135,550	0	2,304.35
CASAVANT, TERRI JANE	05-025-01	19,300	19,000	0	38,300	0	651.10
CASEY, RANDI M & MICHAEL	09-012-02	18,600	285,800	22,250	282,150	0	4,796.55
CASS, JEFFREY (HEIRS OF)	02-038-02H	0	21,400	21,400	0	0	0.00
CASSON, ROBERT W. IRREV. TR.	13-001	12,800	0	0	12,800	0	217.60
CASTONGUAY, KEVIN R	12-028-B	18,800	75,900	0	94,700	0	1,609.90
CAVERLY, ARLENE J	01-023-A	36,700	142,000	27,590	151,110	0	2,568.87
CAVERLY, IRVIN C., JR. & LOUISE F	01-022	17,200	71,800	22,250	66,750	0	1,134.75
CAVERLY, IRVIN C., JR. & LOUISE F	01-023-E	13,500	19,600	0	33,100	0	562.70
CAVERLY, TIMOTHY P & SUSAN A	01-040	14,100	0	0	14,100	0	239.70
CENTRAL MAINE FISH & GAME INC.	01-013	17,100	6,800	0	23,900	0	406.30
CENTRAL MAINE POWER	P30-2	90,400	0	0	90,400	0	1,536.80
CENTRAL PENOBSCOT SOLID WASTE FACILITY	11-008-C	34,700	34,600	69,300	0	0	0.00
CHALKLEY, MATTHEW		0	0	0	0	17100	290.70
CHALKLEY, MATTHEW & CHERYL LIV. TR.	11-021	36,100	136,800	22,250	150,650	0	2,561.05
CHAMBERS, GREGORY	08-002-07	18,300	87,900	22,250	83,950	0	1,427.15
CHAMBERS, STEPHEN & CAROLYN	09-014-05	14,000	0	0	14,000	0	238.00
CHAMBERS, STEPHEN P & CAROLYN D	13-013	17,500	113,400	22,250	108,650	0	1,847.05
CHANDLER, GARY SCOTT & MARGARET M	07-010	16,700	74,800	22,250	69,250	0	1,177.25
CHAPMAN, DORIS A & TIMOTHY J	06-012-E	25,500	112,600	22,250	115,850	0	1,969.45
CHAPMAN, DORIS A & TIMOTHY J	06-012-J	29,100	0	0	29,100	0	494.70
CHARLIE JR. INC.	06-003	28,600	131,000	0	159,600	0	2,713.20
CHARLIE, JR. INC.		0	0	0	0	16800	285.60
CHARTERS, ANNETTE	03-019-A	25,400	38,900	0	64,300	0	1,093.10
CHASSE, SCOTT E & HEATHER M	01-004-02-	0	22,200	22,200	0	0	0.00

2022 REAL ESTATE & PERSONAL PROPERTY TAX LIST

Corinth

Owner	Map & Lot	Land	Building	Exempt	RE Billable	PP Billable	Orig. Tax
CHESLEY, GEORGE L & CHARLENE E	11-035	11,800	0	0	11,800	0	200.60
CHESLEY, GEORGE L & CHARLENE E	07-045	18,800	88,000	27,590	79,210	0	1,346.57
CHESLEY, SHEILA M	16-013	13,900	28,300	22,250	19,950	0	339.15
CHESLEY, TIMOTHY S	16-018	16,700	77,900	22,250	72,350	0	1,229.95
CHOINIERE, JUSTIN R	05-042-05	18,000	73,600	22,250	69,350	0	1,178.95
CHRIS PEPIN PROPERTIES, LLC	15-037	15,400	117,500	0	132,900	0	2,259.30
CHUBBUCK, CHAD W	06-041	20,600	31,200	0	51,800	0	880.60
CHURCHILL, DAVID O	14-026	39,800	74,400	22,250	91,950	0	1,563.15
CIOFFI, JOHN P & AMY B	12-038	38,100	111,000	22,250	126,850	0	2,156.45
CLARK, DIANA L	02-032-B	22,500	56,900	22,250	57,150	0	971.55
CLARK, MERLAND E., JR.	14-027-05	20,500	100,300	27,590	93,210	0	1,584.57
CLARK, NATHAN D & CLARK, TONIA M	01-023-C	7,900	16,300	0	24,200	0	411.40
CLARK, NATHAN D & CLARK, TONIA M	01-023-E-1	5,200	0	0	5,200	0	88.40
CLARK, NATHAN D & TONIA & PIERCE, HARRY	01-023-B	23,200	0	0	23,200	0	394.40
CLARK, NATHAN D. & TONIA & PIERCE, HARRY	01-023-D	34,800	81,400	0	116,200	0	1,975.40
CLARK, RAMONA & RODNEY C	02-055-07	25,400	79,200	22,250	82,350	0	1,399.95
CLARK, STANLEY C	02-029-A	25,800	96,300	27,590	94,510	0	1,606.67
CLARK, STANLEY C	02-029-B	15,300	0	0	15,300	0	260.10
CLEMENT, BRADLEY N	05-042-017	4,900	0	0	4,900	0	83.30
CLEMENT, BRIAN W & TANYA L	05-042-14	20,900	120,900	22,250	119,550	0	2,032.35
CLEMENT, BRIAN W JR	05-042-016	4,900	0	0	4,900	0	83.30
CLEMENT, BRIAN W., JR.	05-041-C	18,400	55,400	22,250	51,550	0	876.35
CLEMENT, FAUSTINE BESS	05-042-13	19,300	59,400	0	78,700	0	1,337.90
CLEMENT, FAUSTINE B & PELKEY, BILLIE-JO	05-042-11-	19,800	59,600	22,250	57,150	0	971.55
CLEMENT, JEAN M	05-042	19,100	41,100	27,590	32,610	0	554.37
CLEMENT JR, NATHAN N., & FAUSTINE B	05-042-11	19,200	61,900	22,250	58,850	0	1,000.45
CLEMENT JR, NATHAN N., & FAUSTINE B	05-042-15	19,400	51,900	0	71,300	0	1,212.10
CLEMENT SR, RICKY LEE, & JEANNE ANNE	05-042-10	18,100	44,800	22,250	40,650	0	691.05
CLEMENT SR, RICKY LEE,	05-042-08	18,100	23,300	0	41,400	0	703.80
CLEMENT, WAYNE V	02-004	18,600	66,300	22,250	62,650	0	1,065.05
CLICKLEASE LLC		0	0	0	0	1800	30.60
CLICKLEASE, LLC		0	0	0	0	1500	25.50
CLOUGH, ARTHUR	08-003-27H	0	23,200	23,200	0	0	0.00
COCA COLA BEVERAGE NORTHEAST INC		0	0	0	0	3800	64.60
COCCO, CHERI	03-046	28,800	0	0	28,800	0	489.60
COCHRAN, STEVEN & SHERRI	09-002-D	17,600	110,600	22,250	105,950	0	1,801.15

2022 REAL ESTATE & PERSONAL PROPERTY TAX LIST

Page 11

Corinth

Owner	Map & Lot	Land	Building	Exempt	RE Billable	PP Billable	Orig. Tax
COGAR, CRAIG L	17-007	17,100	39,100	0	56,200	0	955.40
COGAR, CRAIG LEE	11-006-D	12,800	0	0	12,800	0	217.60
COGAR, CRAIG LEE	17-008	21,800	47,900	0	69,700	0	1,184.90
COGAR, CRAIG LEE	17-003	21,600	231,700	22,250	231,050	0	3,927.85
COHEN, ANDREW B & HEIDI G	09-029-A	23,800	83,100	22,250	84,650	0	1,439.05
COINSTAR ASSET HOLDING LLC		0	0	0	0	3500	59.50
COLE, BARRY L	08-012-24	18,000	125,600	22,250	121,350	0	2,062.95
COLE, BILLIE JO & JAMES A	04-019-15	16,700	88,300	22,250	82,750	0	1,406.75
COLE, CLAYTON F	05-021	29,900	144,200	22,250	151,850	0	2,581.45
COLLINS, ALTON L	11-028	13,800	54,800	27,590	41,010	0	697.17
COLLINS, ALTON L & PENNY L	11-029	18,200	48,700	0	66,900	0	1,137.30
COLLINS, CASSANDRA	07-021-B	19,700	126,900	22,250	124,350	0	2,113.95
COLLINS, CHRISTOPHER & WILHELMINA D	05-054-A	18,700	80,800	22,250	77,250	0	1,313.25
COLLINS, DAVID A & HART, ASHLEIGH A	01-041-A-01	16,700	40,500	22,250	34,950	0	594.15
COLLINS, KAYLA M & JOHN P	06-019-01H	0	12,700	0	12,700	0	215.90
COLLINS, RALPH H & JUDITH M	12-009-C	17,700	147,500	27,590	137,610	0	2,339.37
COLLINS, RALPH H & JUDY M	11-031-A	14,600	45,600	0	60,200	0	1,023.40
COMMEAU CYNTHIA A THE TRUST	04-041-D	19,500	0	0	19,500	0	331.50
COMMEAU CYNTHIA A THE TRUST	04-041-E	17,900	0	0	17,900	0	304.30
COMMEAU, CYNTHIA	04-041-A	11,500	0	0	11,500	0	195.50
COMMEAU, CYNTHIA A	04-041	31,700	0	0	31,700	0	538.90
COMMEAU, CYNTHIA A	04-044-07	23,100	0	0	23,100	0	392.70
COMMEAU, CYNTHIA A	04-040	64,600	263,500	22,250	305,850	0	5,199.45
COMMEAU, CYNTHIA A	04-040-A	17,200	0	0	17,200	0	292.40
COMMEAU, CYNTHIA A	04-044-08	23,500	0	0	23,500	0	399.50
COMMEAU, CYNTHIA A	04-044-09	22,100	0	0	22,100	0	375.70
COMMEAU, CYNTHIA A	04-039	19,000	0	0	19,000	0	323.00
CONNERS, TONY W & DAWN M	05-054-C-1	40,100	125,000	22,250	142,850	0	2,428.45
CONNOLLY, JAMES M	09-034	20,600	69,200	22,250	67,550	0	1,148.35
CONNOLLY, JOSEPH D & SUSAN M	02-005-01	10,900	0	0	10,900	0	185.30
CONOPCO INC		0	0	0	0	1100	18.70
CONSOLIDATED COMM OF NNE CO LLC		0	0	0	0	16300	277.10
CONWAY, ASHLEY M & ROBERT F	02-055-13	15,400	40,600	22,250	33,750	0	573.75
CONWAY, LAURIE D	04-030-A	30,700	43,700	22,250	52,150	0	886.55
CONWAY SR, RAYMOND R., & CONWAY, ROBERT	02-055-10	27,400	132,200	22,250	137,350	0	2,334.95
CONWAY, ROBERT F	02-055-12	15,100	0	0	15,100	0	256.70
CONWAY, ROBERT F	02-055-11	11,800	17,200	0	29,000	0	493.00

2022 REAL ESTATE & PERSONAL PROPERTY TAX LIST

Owner	Map & Lot	Land	Building	Exempt	RE Billable	PP Billable	Orig. Tax
COOK-BACKER, ROSEMARY	03-014-08	23,300	60,700	22,250	61,750	0	1,049.75
COOKSON, ERIC J	16-034	25,500	154,600	22,250	157,850	0	2,683.45
COOPER, CYNTHIA	04-019-03A	16,500	156,500	22,250	150,750	0	2,562.75
CORINTH HOUSING CORPORATION	14-017-A	86,800	107,980	0	1,166,600	0	19,832.20
CORINTH MAIN STREET SOLAR	11-05-SOLAR	0	9,135,700	9,135,700	0	0	0.00
CORINTH MARKET, INC.		0	0	0	0	331100	5,628.70
CORINTH PELLETS, LLC		0	0	0	0	0	0.00
CORINTH PELLETS, LLC	08-025	3,400	0	0	3,400	0	57.80
CORINTH PELLETS, LLC	08-020	216,800	585,200	0	802,000	0	13,634.00
CORMIER, RICHARD J	12-026-A	25,400	308,800	22,250	311,950	0	5,303.15
CORMIER, RICHARD J		0	0	0	0	16000	272.00
CORREA, JACQUELINE V & BUBAR, BRADY T	01-003-01	24,500	64,500	22,250	66,750	0	1,134.75
COWPERTHWAIT, COREY S & MICHELLE L	06-002-08	17,100	42,600	22,250	37,450	0	636.65
COX, CHARLES W & ELLEN F	06-029	17,900	23,900	0	41,800	0	710.60
COX, HELEN L	13-008	18,700	175,500	22,250	171,950	0	2,923.15
COX, JULIE A & THOMAS G	05-042-08	23,200	139,500	22,250	140,450	0	2,387.65
GOYLE, SHEILA M	05-042-04	18,000	60,700	0	78,700	0	1,337.90
CRAIG, KEITH O & NANCY	08-021-A	21,900	83,500	27,590	77,810	0	1,322.77
CRANE BROTHERS, INC.	10-003-A	22,000	151,200	0	173,200	0	2,944.40
CRANE BROTHERS, INC.	07-030	34,800	0	0	34,800	0	591.60
CRANE BROTHERS, INC.	07-031	36,200	0	0	36,200	0	615.40
CRANE BROTHERS, INC.	11-013	32,000	0	0	32,000	0	544.00
CRANE BROTHERS, INC.	11-024	18,500	0	0	18,500	0	314.50
CRANE BROTHERS, INC.	11-005	32,000	0	0	32,000	0	544.00
CRANE, JAMES & CRANE, STEVEN D	04-019-18	23,700	0	0	23,700	0	402.90
CRANE, JAMES V & CRANE, STEVEN D	04-019-19	19,800	0	0	19,800	0	336.60
CRANE, JAMES V & CRANE, STEVEN D	10-002-J	28,400	0	0	28,400	0	482.80
CRANE, JAMES V & CRANE, STEVEN D	07-025	26,900	0	0	26,900	0	457.30
CRANE, JAMES V & CRANE, STEVEN D	11-013-B	12,300	0	0	12,300	0	209.10
CRANE, JAMES V & CRANE, NEIL & LOIS	07-002	70,000	0	0	70,000	0	1,190.00
CRANE, STEVEN D. & CRANE, JAMES	10-008	63,200	0	0	63,200	0	1,074.40
CRAWFORD, ROBERT	07-023-01H	0	20,800	20,800	0	0	0.00
CRIDER, TIMOTHY J & CAROL A	11-019-A	20,500	103,300	22,250	101,550	0	1,726.35
CROCKER, DENNIS & VICKY	06-024-08	17,300	116,000	22,250	111,050	0	1,887.85
CROCKER, ETHAN A & KATRINA N	09-013-B	10,400	0	0	10,400	0	176.80
CROFT, CHRISTOPHER & MANDY	11-006-A	21,200	0	0	21,200	0	360.40
CROFT, CHRISTOPHER M & MANDY	11-006-C	24,800	48,600	22,250	51,150	0	869.55

2022 REAL ESTATE & PERSONAL PROPERTY TAX LIST

Owner	Map & Lot	Land	Building	Exempt	RE Billable	PP Billable	Orig. Tax
Corinth							
CROFT, ROBERT E SR & DANDRA L	11-006-B	24,400	0	0	24,400	0	414.80
CRONKHITE, MARY E	15-028	19,000	103,400	27,590	94,810	0	1,611.77
CROOKER, CHADWICK & BRITTANY	06-012-G	16,700	93,800	22,250	88,250	0	1,500.25
CROOKER, RANDY J & MELISSA T	12-011-B	17,900	167,800	22,250	163,450	0	2,778.65
CROSBY, DANIEL	12-021-2	18,100	13,500	0	31,600	0	537.20
CROSBY, JESSE	12-021-1	18,400	14,500	0	32,900	0	559.30
CROSBY, JESSE	12-021	51,600	0	0	51,600	0	877.20
CROSS, RUTH A	06-018-01H	0	13,200	13,200	0	0	0.00
CROSSON, RONDA	02-025	60,100	79,700	27,590	112,210	0	1,907.57
CROSSON, RONDA	02-026	15,200	2,500	0	17,700	0	300.90
CUMMINGS SR, RICHARD J & LINDA R	06-015-C-1	18,000	104,100	22,250	99,850	0	1,697.45
CUMMINGS, VAUGHN F & CATHERINE M	10-013	17,000	65,600	27,590	55,010	0	935.17
CUNNINGHAM, LARRY	08-003-01H	0	2,500	0	2,500	0	42.50
CUNNINGHAM, LARRY & TAMMY	09-001	9,500	46,100	0	55,600	0	945.20
CUNNINGHAM, TAMMY	08-003-02H	0	24,100	22,250	1,850	0	31.45
CURTIS, JEANETTE	02-055-09-A	16,500	43,500	22,250	37,750	0	641.75
CUSHMAN, CARLENE G	03-016	31,500	61,500	22,250	70,750	0	1,202.75
CUSHMAN, DONALD A	16-015	14,000	47,200	22,250	38,950	0	662.15
CUSHMAN, LEOLA A., HEIRS OF	03-017	18,200	70,300	0	88,500	0	1,504.50
CYNEWSKI, RICHARD & JANICE	05-025-04	19,900	165,600	27,590	157,910	0	2,684.47
DAIGLE, BRANDON & LACI	01-025-A	18,900	83,400	22,250	80,050	0	1,360.85
DAIGLE, BRANDON & LACI	01-035-B	9,000	0	0	9,000	0	153.00
DAIGLE, LORI A	03-039	8,400	0	0	8,400	0	142.80
DAIGLE, LORI A	03-052	22,600	59,100	0	81,700	0	1,388.90
DAIGLE, TODD G	06-024-06	10,900	0	0	10,900	0	185.30
DAILY, LINDA LEE	02-053-A	11,300	0	0	11,300	0	192.10
DALESSANDRO, WILLIAM & LOUISE ANN	09-014-10	13,300	0	0	13,300	0	226.10
DANIELS, PHILIP	01-003-03-A	18,000	0	0	18,000	0	306.00
DANNIE W. & SUSAN L DARLING LIV TR.	03-023-B	18,400	91,700	22,250	87,850	0	1,493.45
DARLING, TRUDY	03-022-03H	0	21,500	21,500	0	0	0.00
DARLING, TRUDY	03-022-01H	0	29,600	0	29,600	0	503.20
DARLING, WAYNE & TANYA LIV TR	03-022	77,300	74,700	22,250	129,750	0	2,205.75
DARLING, WAYNE & TANYA LIV TR	03-028-B	17,100	19,400	0	36,500	0	620.50
DARLING, WAYNE & TANYA LIV TR	03-022-A	17,300	0	0	17,300	0	294.10
DAUPHINEE, LINDA	06-003-01	16,700	72,400	22,250	66,850	0	1,136.45
DAUPHINEE, MARK S & MELODY L	14-012	18,500	113,100	22,250	109,350	0	1,858.95
D'AURIA, NORM LIVING TRUST	09-022-A	30,200	0	0	30,200	0	513.40

2022 REAL ESTATE & PERSONAL PROPERTY TAX LIST

Corinth

Owner	Map & Lot	Land	Building	Exempt	RE Billable	PP Billable	Orig. Tax
DAVENPORT, CARLOS E & WENDY-SUE	13-001-A	19,400	82,300	22,250	79,450	0	1,350.65
DAVIES, RAYMOND HEIRS OF	17-002	12,400	99,500	0	111,900	0	1,902.30
DAVIS, JEREMY CAMERON	07-009-C	16,700	38,800	0	55,500	0	943.50
DAVIS, JONATHAN & KRISTY	07-001-05	30,000	144,900	22,250	152,650	0	2,595.05
DAVIS, JONATHAN & KRISTY	07-001-05A	22,200	0	0	22,200	0	377.40
DAVIS, NICHOLAS & GRACE	05-034-C	19,600	223,000	0	242,600	0	4,124.20
DAVIS, THOMAS J., JR. & MURIEL TRS	05-031	56,200	61,300	0	117,500	0	1,997.50
DAWES, RICHARD E., JR.	05-002-03	20,300	102,500	22,250	100,550	0	1,709.35
DAWKINS III, WILLIAM	09-014-A-00	14,900	0	0	14,900	0	253.30
DAY, EUGENE		0	0	0	0	37600	639.20
DAY, EUGENE K & AIMEE A	11-006	18,000	65,300	0	83,300	0	1,416.10
DAY, JORDAN R	16-030	12,200	89,100	22,250	79,050	0	1,343.85
DAY, JORDON ROSS	15-019	9,200	46,100	0	55,300	0	940.10
DAY, KENNETH U., JR.	04-032	36,600	85,900	22,250	100,250	0	1,704.25
DAY, TERRANCE L & DEBRA F	12-011-C	17,900	82,600	22,250	78,250	0	1,330.25
DE LAGE LANDEN FINANCIAL SERVICES		0	0	0	0	6200	105.40
DEAN, MICHAEL K & DUNCAN-DEAN CAROL-ANN	03-032-B	28,100	94,800	22,250	100,650	0	1,711.05
DEARBORN, PATRICIA	14-017-B	24,200	122,200	0	146,400	0	2,488.80
DEARBORN, PATRICIA A	11-002-10	18,300	239,300	0	257,600	0	4,379.20
DEARBORN, PATRICIA A & MIXON, TONY & GLAZIER, GLE	11-002-01	21,200	241,500	0	262,700	0	4,465.90
DEARBORN, PATRICIA A	11-002-02	38,900	371,600	0	410,500	0	6,978.50
DEARBORN, RYAN M & SUSAN B	05-002-C	22,800	159,200	22,250	159,750	0	2,715.75
DECOFF, NATHAN BERT MARCY ANN	07-009-E	18,600	184,500	22,250	180,850	0	3,074.45
DELEAR, NICHOLAS J	09-018	17,300	6,700	0	24,000	0	408.00
DELL EQUIPMENT FUNDING LP		0	0	0	0	0	0.00
DEMERCHANT, LEO M. (Heirs Of) & BARBARA L	09-028-A	20,300	74,500	22,250	72,550	0	1,233.35
DENNING, ANDREW S	05-052-B	14,100	21,100	22,250	12,950	0	220.15
DENNIS B. MORANG & MORANG, SANDRA TRS	03-019	34,100	55,800	0	89,900	0	1,528.30
DENNIS, MICHAEL J	03-014	30,100	4,000	0	34,100	0	579.70
DENNIS, MICHAEL J & ELIZABETH R	03-014-04	22,500	226,100	22,250	226,350	0	3,847.95
DENNISON, JACOBY Q & JANALEE C	02-032-C	21,500	100,900	22,250	100,150	0	1,702.55
DEVELLIS, CONSTANTINO & SHERRAL	08-015	39,800	62,800	27,590	75,010	0	1,275.17
DEWITT, TIM	08-003-19H	0	16,200	0	16,200	0	275.40
DICKINSON, FRED & CATHERINE	03-027-01	16,900	52,100	22,250	46,750	0	794.75
DICROSTA, HOLLY	07-055	18,700	124,900	0	143,600	0	2,441.20
DIFFELL, THOMAS G & LISA REV. LIV. TR.	01-047	21,300	0	0	21,300	0	362.10
DIFFELL, THOMAS G & LISA REV. LIV. TR.	01-044	39,900	209,100	22,250	226,750	0	3,854.75

2022 REAL ESTATE & PERSONAL PROPERTY TAX LIST

Owner		Map & Lot	Land	Building	Exempt	RE Billable	PP Billable	Orig. Tax
Corinth								Page 15
DIFFELL, THOMAS G & LISA REV. LIV. TR.	01-032	23,200	0	0	0	23,200	0	394.40
DILLON, PAUL O		0	0	0	0	0	6100	103.70
DIMAURO, MICHAEL D	02-032	38,300	99,100	0	0	137,400	0	2,335.80
DIRECTV, LLC		0	0	0	0	0	8600	146.20
DISH NETWORK, LLC		0	0	0	0	0	10900	185.30
DOCKENDORFF, KEITH W & WHITEHOUSE, BRITTANY A	05-039-C	23,100	92,700	22,250	0	93,550	0	1,590.35
DOODY, FORREST A & SANDRA D	07-016-B	17,900	68,900	22,250	0	64,550	0	1,097.35
DORR, DENNIS M LISA L	11-020-03	18,000	103,600	22,250	0	99,350	0	1,688.95
DORR, MATTHEW RYAN & BRITTANY LEE	08-002	37,400	120,100	22,250	0	135,250	0	2,299.25
DOUCETTE, JENNIFER L	11-033	27,700	114,800	0	0	142,500	0	2,422.50
DOUCETTE, SAMUEL E	01-037	13,400	43,500	22,250	0	34,650	0	589.05
DOUGHTY, BENJAMIN R & MELISSA M	09-012	17,700	169,600	22,250	0	165,050	0	2,805.85
DOUGLAS, ROBERT M	02-017	32,500	27,900	22,250	0	38,150	0	648.55
DOUGLAS, ALAN D	10-002-C	18,100	87,500	22,250	0	83,350	0	1,416.95
DOUGLAS, THEA	07-010-C-04	16,700	97,600	22,250	0	92,050	0	1,564.85
DOW, CARL	05-035-A	49,600	0	0	0	49,600	0	843.20
DQW, CARL	05-035-B	32,600	155,300	22,250	0	165,650	0	2,816.05
DOW, CARLO O., II	08-012-22	12,300	0	0	0	12,300	0	209.10
DOW, CHRISTOPHER D & MELISSA A	05-024-08-1H	0	12,900	12,900	0	0	0	0.00
DOW, DAVID B & GLENDA T	02-001	35,000	123,300	22,250	0	136,050	0	2,312.85
DOW, HAROLD L	05-024-05	13,700	0	0	0	13,700	0	232.90
DOW, JEFFREY B & KATHRYN L	02-036-C	67,600	143,100	22,250	0	188,450	0	3,203.65
DOW, JEFFREY B JR		0	0	0	0	0	52700	895.90
DOW, JOHN A & SHARON M	11-002-14	18,000	156,000	22,250	0	151,750	0	2,579.75
DOW, KAREN	05-005-A-1	16,800	0	0	0	16,800	0	285.60
DOW, KAREN	05-005-A	17,000	144,600	22,250	0	139,350	0	2,368.95
DOW, PETER A	06-023-02	17,900	77,700	22,250	0	73,350	0	1,246.95
DOWNING, JAMES G., JR.	04-002	11,100	0	0	0	11,100	0	188.70
DOWNING, LISA L	06-018-A	16,700	0	0	0	16,700	0	283.90
DOWN, LISA A	16-020	14,100	55,100	22,250	0	46,950	0	798.15
DOWN, RODNEY L & GLORIA M	08-002-04	19,800	61,400	22,250	0	58,950	0	1,002.15
DOYLE, JENNIFER D. TRS	08-038-A	19,300	13,700	22,250	0	10,750	0	182.75
DUBE, RAYMOND A J	07-044	8,400	0	0	0	8,400	0	142.80
DUBE, RAYMOND A J	07-044-04	6,800	0	0	0	6,800	0	115.60
DUBE, RAYMOND A J	07-044-06	6,800	0	0	0	6,800	0	115.60
DUBE, RAYMOND A J	07-044-08	6,800	0	0	0	6,800	0	115.60
DUBREUIL, KEVIN S	09-014-A	29,100	0	0	0	29,100	0	494.70

2022 REAL ESTATE & PERSONAL PROPERTY TAX LIST

Corinth

Owner	Map & Lot	Land	Building	Exempt	RE Billable	PP Billable	Orig. Tax
DUCLOS, AIME & JENNIFER R	12-012-E	12,800	0	0	12,800	0	217.60
DUCLOS, AIME & JENNIFER R	12-012-C	11,500	0	0	11,500	0	195.50
DUMOND, ANNA R	16-021	21,000	62,700	27,590	56,110	0	953.87
DUMONT, JAMES E & DONNA R	11-011	18,900	50,100	22,250	46,750	0	794.75
DUMONT, STEVEN & RENE	03-008-D	16,200	2,000	0	18,200	0	309.40
DUMOULIN, JAMES & BILLIE JEAN	02-043	30,300	184,400	22,250	192,450	0	3,271.65
DUNCAN, KEVIN D & CARRIE	02-036-D	20,400	114,900	0	135,300	0	2,300.10
DUNFEE, CATHERINE C	06-023-05	17,500	104,300	22,250	99,550	0	1,692.35
DUNFEE, DALTON M & LOIS LIV TR	08-023-A	20,300	178,000	22,250	176,050	0	2,992.85
DUNFEE, DAVID A & JAIME L	08-023-B	26,400	317,900	22,250	322,050	0	5,474.85
DUNFEE, MALCOLM K & SONYA M	04-019-07	20,600	92,000	22,250	90,350	0	1,535.95
DUNHAM RICHARD & DEBORAH LIV. TR.	06-024-05	10,900	0	0	10,900	0	185.30
DUNHAM RICHARD & DEBORAH LIV. TR.	06-002-02	10,800	0	0	10,800	0	183.60
DUNHAM RICHARD & DEBORAH LIV. TR.	06-002-03	10,800	0	0	10,800	0	183.60
DUNHAM, DEREK & JOHNSON, GEOFFREY L	06-012-F	16,700	78,800	0	95,500	0	1,623.50
DUNHAM, RICHARD LIV. TR & DEBORAH TR	16-007	12,200	90,600	27,590	75,210	0	1,278.57
DUNTON, JAMIE	06-021	31,600	0	0	31,600	0	537.20
DUNTON, LAURIE B	06-022-A	17,500	46,600	22,250	41,850	0	711.45
DUPLESSIS, BEVERLY H	07-044-11	18,200	124,100	22,250	120,050	0	2,040.85
DUPUIS, HEIDI	15-012-27H	0	12,600	12,600	0	0	0.00
DUQUETTE, JOSEPH G JR	05-002-01	20,300	80,000	0	100,300	0	1,705.10
DURAN, JARROD E & JULIE M	02-055-02-A	17,900	153,800	22,250	149,450	0	2,540.65
DURAN, JARROD E	02-055-02	18,900	0	0	18,900	0	321.30
DURAN, STEVE W	08-023	20,700	98,000	22,250	96,450	0	1,639.65
DURGIN, MICHAEL	16-012-A	22,100	170,900	22,250	170,750	0	2,902.75
DYER, JODIE	14-022	22,100	80,800	22,250	80,650	0	1,371.05
EASLER, DAVID J & ROXANNE	09-020-C	22,800	68,200	27,590	63,410	0	1,077.97
EASLER, DAVID J	09-020-A	24,600	0	0	24,600	0	418.20
EASTMAN, CHRISTOPHER & JULIE	02-005-A	28,500	303,100	0	331,600	0	5,637.20
EASTMAN, DEANE S	01-012	17,300	0	0	17,300	0	294.10
EASTMAN, JEFF & TONI	01-008-06H	0	20,700	0	20,700	0	351.90
EASTMAN, JEFFREY	01-008-03H	0	21,900	0	21,900	0	372.30
EASTMAN, JEFFREY	01-008-B	20,100	1,000	0	21,100	0	358.70
EASTMAN, JEFFREY	01-040-05H	0	17,000	0	17,000	0	289.00
EASTMAN, JEFFREY	01-008	47,100	111,300	0	158,400	0	2,692.80
EASTMAN, JEFFREY	01-008-07H	0	17,600	0	17,600	0	299.20
EASTMAN, JEFFREY	01-008-A	19,100	42,100	0	61,200	0	1,040.40

2022 REAL ESTATE & PERSONAL PROPERTY TAX LIST

Page 17

Corinth

Owner	Map & Lot	Land	Building	Exempt	RE Billable	PP Billable	Orig. Tax
EASTMAN, JEFFREY D	01-008-08	16,700	0	0	16,700	0	283.90
EASTMAN, JEFFREY D	01-008-03	16,700	0	0	16,700	0	283.90
EASTMAN, JEFFREY D	01-008-04	16,700	0	0	16,700	0	283.90
EASTMAN, JEFFREY D	01-008-05	16,700	0	0	16,700	0	283.90
EASTMAN, JEFFREY D & EASTMAN, CHRISTOPHER	01-040-01	17,000	30,400	22,250	25,150	0	427.55
EASTMAN, JEFFREY D	01-008-09	16,700	0	0	16,700	0	283.90
EASTMAN, JEFFREY D	01-008-10	17,000	0	0	17,000	0	289.00
EASTMAN, JEFFREY D	01-008-11	16,700	0	0	16,700	0	283.90
EASTMAN, JEFFREY D	01-040-02	16,700	0	0	16,700	0	283.90
EASTMAN, JEFFREY D	01-040-03	16,700	0	0	16,700	0	283.90
EASTMAN, JEFFREY D	01-040-04	16,700	0	0	16,700	0	283.90
EASTMAN, JEFFREY D	01-040-05	16,700	0	0	16,700	0	283.90
EASTMAN, JEFFREY D	01-040-06	16,800	0	0	16,800	0	285.60
EASTMAN, JEFFREY D	01-040-07	16,900	0	0	16,900	0	287.30
EASTMAN, JEFFREY D	01-040-08	16,700	0	0	16,700	0	283.90
EASTMAN, JEFFREY D & EASTMAN, ADAM J	01-040-09	16,700	24,900	22,250	19,350	0	328.95
EASTMAN, JEFFREY D	01-040-10	16,700	0	0	16,700	0	283.90
EASTMAN, JEFFREY D	01-008-07	17,100	0	0	17,100	0	290.70
EASTMAN, JEFFREY D	01-008-02	16,700	0	0	16,700	0	283.90
EATON, LINWOOD N. & JANE L LIV. TR.	04-005	16,800	0	0	16,800	0	285.60
EATON, LINWOOD N. & JANE L LIV. TR.	04-025	38,600	0	0	38,600	0	656.20
EATON, LINWOOD N. & JANE L LIV. TR.	04-026	43,300	0	0	43,300	0	736.10
ECKERT FAMILY TRUST	04-004-A	21,000	0	0	21,000	0	357.00
ECKERT FAMILY TRUST	04-004-B	15,200	0	0	15,200	0	258.40
ECKMAN, LAWRENCE W & OLIVIA K	06-010-C	22,200	238,400	22,250	238,350	0	4,051.95
EDUCATION NETWORKS OF AMERICA		0	0	0	0	1200	20.40
ELAVON INC.		0	0	0	0	400	6.80
ELLIOTT, CALVIN W		0	0	0	0	14700	249.90
ELLIOTT, CALVIN W & ROWENA E	11-008	97,900	97,600	22,250	173,250	0	2,945.25
ELLIOTT, CALVIN W & ROWENA E	10-024	21,700	0	0	21,700	0	368.90
ELLIOTT, CALVIN W & ROWENA E	11-017	21,200	0	0	21,200	0	360.40
ELLIOTT, RANDALL L & KATHRYN L	06-019-C	28,000	107,800	22,250	113,550	0	1,930.35
ELLIS, JOHN & JULIE	05-016-01	15,500	39,100	27,590	27,010	0	459.17
ELLIS, PRISCILLA A. LIVING TRUST	01-035	20,900	0	0	20,900	0	355.30
ELRICH, CHERYL	01-043	35,200	52,900	22,250	65,850	0	1,119.45
EMERA MAINE	16-011	86,478	0	0	8,647,800	0	147,012.60
EMERY, STEVEN V	07-026	15,700	77,900	0	93,600	0	1,591.20

2022 REAL ESTATE & PERSONAL PROPERTY TAX LIST

Owner	Map & Lot	Land	Building	Exempt	RE Billable	PP Billable	Orig. Tax
EMILIO ESTATES, INC.	04-034	24,100	289,500	0	313,600	0	5,331.20
EMILIO ESTATES, INC.		0	0	0	0	13200	224.40
EMMONS, IAN J	09-020-F	15,700	21,100	0	36,800	0	625.60
ENGLAND, PATRICIA ANN	06-012-D-29H	0	18,100	18,100	0	0	0.00
ERIKSSON, ALBERT & DAVIS-ERIKSSON, TAMMY	08-013-E	18,000	118,900	22,250	114,650	0	1,949.05
ERIKSSON, ALYSSA	05-024-07	19,300	25,900	22,250	22,950	0	390.15
EVANS, CRYSTAL B	03-052-A	17,400	74,500	22,250	69,650	0	1,184.05
FAMILY DOLLAR STORE		0	0	0	0	159300	2,708.10
FAN & CHEN MANAGEMENT, INC.	02-054-A	23,000	134,600	0	157,600	0	2,679.20
FARMER, MARILYN M	05-002-02	20,300	71,500	27,590	64,210	0	1,091.57
FARRAR, JENNIFER LYNN & MAQUILLAN, ROBERT	15-016	12,200	128,400	0	140,600	0	2,390.20
FARRIS, REX M & KATHLEEN A	05-003	16,700	82,500	27,590	71,610	0	1,217.37
FARRIS, REX M & KATHLEEN A	05-003-A	14,000	0	0	14,000	0	238.00
FARROW-WRIGHT, FOREST	01-038	6,300	1,500	0	7,800	0	132.60
FARROW-WRIGHT, FOREST	01-039	6,300	0	0	6,300	0	107.10
FAUNCE, ROLAND & MARIAH	07-048-A	18,100	62,300	0	80,400	0	1,366.80
FERREIRA, FELIX A & SCHALLER, HANNAH R	01-011-C	23,900	129,800	0	153,700	0	2,612.90
FIRST-CITIZENS BANK & TRUST COMPANY		0	0	0	0	0	0.00
FIRST DATA MERCHANT SVCS CORP		0	0	0	0	500	8.50
FIRSTLIGHT		0	0	0	0	4200	71.40
FSK, BRIAN	09-019-07	21,300	8,500	0	29,800	0	506.60
FLANAGAN, MICHAEL C & LAURA	06-028	73,200	0	0	73,200	0	1,244.40
FLANAGAN, MICHAEL C & LAURA	10-008-01	21,600	80,400	22,250	79,750	0	1,355.75
FLEMING, MARIA	15-021	11,300	92,100	0	103,400	0	1,757.80
FLEMING, MARIA		0	0	0	0	4500	76.50
FLEMING, MARIA		0	0	0	0	20500	348.50
FLEMING, MARIA	15-024	16,500	120,400	22,250	114,650	0	1,949.05
FLEMING, MARIA	15-023	9,700	0	0	9,700	0	164.90
FLEMING, MARIA	09-024-F	19,500	17,700	0	37,200	0	632.40
FLETCHER, NANCY	04-012-C	18,100	0	0	18,100	0	307.70
FOGLER, R. & RICHARD, T & GOFF, F	04-002-A	14,200	0	0	14,200	0	241.40
FOGLER, R. & RICHARD, T & GOFF, F		45,000	0	0	45,000	0	765.00
FONTAINE, JOANNE M	01-036	19,000	105,200	22,250	101,950	0	1,733.15
FONTAINE, ROBERT & JOANNE	07-041-B	17,000	76,500	22,250	71,250	0	1,211.25
FORD, JUSTIN R	07-041	19,600	66,400	22,250	63,750	0	1,083.75
FORD, ROBERT J & KAREN	03-025	18,000	26,800	22,250	22,550	0	383.35
FRANCIS, SIMON & KAREN & ERICKA	11-026	49,500	73,000	0	122,500	0	2,082.50
FRICKE, WENDY A							

2022 REAL ESTATE & PERSONAL PROPERTY TAX LIST

Corinth

Owner	Map & Lot	Land	Building	Exempt	RE Billable	PP Billable	Orig. Tax
FRIEL, TERRENCE	06-013-01	28,000	32,600	22,250	38,350	0	651.95
FROST, STEPHEN G BEVERLY A	07-021	31,600	72,900	22,250	82,250	0	1,398.25
FTG ENTERPRISES, LLP	15-022	15,200	89,300	0	104,500	0	1,776.50
FULLER, ADAM & CASSIDY	02-056-000T	0	7,000	7,000	0	0	0.00
FURGE, BERNICE A	05-025-05	20,000	128,400	27,590	120,810	0	2,053.77
GAGE, HARRY L	01-010-01	28,000	78,600	22,250	84,350	0	1,433.95
GAGNON, WAYNE B	04-019-08	16,700	84,300	22,250	78,750	0	1,338.75
GARDNER, THOMAS M & JOYCE M	11-004	25,700	62,300	22,250	65,750	0	1,117.75
GARDNER, THOMAS M & JOYCE M	16-006	13,800	18,000	0	31,800	0	540.60
GARIB, STEPHEN F & LINDSAY D	12-005-A	18,700	97,000	22,250	93,450	0	1,588.65
GARLAND, DARYL G JR & SHARIL	03-031	58,900	52,400	0	111,300	0	1,892.10
GARRISH-BAKER, JAMES & BAKER, ZENA E	15-020	9,000	59,600	0	68,600	0	1,166.20
GATCOMB, CLARA	09-020-E	17,100	16,900	22,250	11,750	0	199.75
GAUTHIER, ROBERT J JR	06-023-08	16,300	109,100	22,250	103,150	0	1,753.55
GAWRYCH, PETER D	01-034-C	10,600	0	0	10,600	0	180.20
GELETKA, MICHAEL C. HEIRS OF	04-029-B	42,600	9,800	0	52,400	0	890.80
GELLERSON, JOSHUA M & HILLARY E	08-028-B	29,000	101,700	22,250	108,450	0	1,843.65
GERVAIS, TED A & ALISSA J	07-014	19,700	103,000	22,250	100,450	0	1,707.65
GETCHELL, PHILLIP C & CAROL L	03-014-06	13,700	0	0	13,700	0	232.90
GETCHELL, PHILLIP C & CAROL L	03-014-07	20,000	121,400	22,250	119,150	0	2,025.55
GIFFORD, WILLIAM	09-002-C	17,900	100,400	22,250	96,050	0	1,632.85
GIFFORD, WILLIAM E	15-039	11,800	41,100	0	52,900	0	899.30
GIFFORD, WILLIAM E & GIFFORD, MARK E	16-001	16,200	52,200	0	68,400	0	1,162.80
GIFFORD, WILLIAM E & GIFFORD, MARK E	16-001-A	7,300	42,200	0	49,500	0	841.50
GILBERT, DAVID A JR & COWPERTHWAIT, MICHELLE	06-002	38,300	38,900	0	77,200	0	1,312.40
GILBERT, JAMES & JESSICA	06-012-D-0	0	16,900	16,900	0	0	0.00
GILES, DAVID L	01-023-G	21,200	120,100	22,250	119,050	0	2,023.85
GILES, DAVID LEE	01-022-A	16,700	1,000	17,700	0	0	0.00
GILES, JAMES A	01-004-02-A	13,900	0	0	13,900	0	236.30
GLAZIER, JONATHAN	08-003-07H	0	16,200	0	16,200	0	275.40
GLIDDEN, ELWOOD	06-012-D-02H	0	25,700	22,250	3,450	0	58.65
GLIDDEN, NANCY	08-012-29	18,000	123,200	0	141,200	0	2,400.40
GODIN, DION	05-002-04	20,300	18,400	22,250	16,450	0	279.65
GODIN, DION	05-002-05	20,300	104,500	0	124,800	0	2,121.60
GOLDSMITH, RONALD M & CHERYL L	07-001-10	24,300	129,600	27,590	126,310	0	2,147.27
GONYA, SHERWOOD & LILLIAN	03-013-12	20,300	119,200	22,250	117,250	0	1,993.25

2022 REAL ESTATE & PERSONAL PROPERTY TAX LIST

Corinth

Owner	Map & Lot	Land	Building	Exempt	RE Billable	PP Billable	Orig. Tax
GONZALEZ, STEVEN	10-014-A	21,500	47,200	22,250	46,450	0	789.65
GOODNESS, DAVID M & CASANDRA J	12-009-A	17,900	110,700	0	128,600	0	2,186.20
GOODROW, DENNIS A & WANDA L	06-011	17,600	74,900	22,250	70,250	0	1,194.25
GOODWIN, EDWIN D & ALAN D & GRANT D	01-017-G	38,200	0	0	38,200	0	649.40
GOODWIN, EDWIN D & ALAN D & GRANT D	01-017-F	17,700	0	0	17,700	0	300.90
GOODWIN, EDWIN D & ALAN D & GRANT D	01-017-A	16,700	72,100	0	88,800	0	1,509.60
GOODWIN, IRENE V. HEIRS OF	08-012-23	18,300	135,800	0	154,100	0	2,619.70
GOODWIN, JAMES	06-012-D-11H	0	15,000	15,000	0	0	0.00
GOOGINS, MIKE	12-027-B	20,800	154,000	22,250	152,550	0	2,593.35
GOOLEY, CHRISTOPHER & IRISH, HEALTHER	05-024-08	17,900	0	0	17,900	0	304.30
GOULD, TRAVIS	13-012	21,700	191,200	0	212,900	0	3,619.30
GOULET FAMILY PROPERTIES LLC		0	0	0	0	21400	363.80
GOULET FAMILY PROPERTIES LLC	14-004	19,200	119,700	22,250	116,650	0	1,983.05
GOULET, JOHN NELSON & LAURA	04-035	28,900	25,200	22,250	31,850	0	541.45
GRABOFSKY, DENISE & ROBERT JR	05-034	50,000	141,200	27,590	163,610	0	2,781.37
GRABOFSKY, ROBERT J & DONNA R	04-009	24,200	183,300	22,250	185,250	0	3,149.25
GRAHAM, ADAM M & KAREN M	05-022-B	18,400	122,100	22,250	118,250	0	2,010.25
GRANT LIVING TRUST	02-031-B	16,700	0	0	16,700	0	283.90
GRANT LIVING TRUST	04-043	11,600	0	0	11,600	0	197.20
GRANT LIVING TRUST		0	0	0	0	0	0.00
GRANT LLC, B. L & SON	06-010-B	25,100	0	0	25,100	0	426.70
GRANT, CARL H & BARBARA J	06-010	19,100	183,700	27,590	175,210	0	2,978.57
GRANT, CARL H & BARBARA J	03-006-A	17,600	79,600	0	97,200	0	1,652.40
GRANT, CARL H	03-051-03	12,000	0	0	12,000	0	204.00
GRANT, DONALD G. BLDG CONTRACTOR	02-053-B	16,300	87,600	22,250	81,650	0	1,388.05
GRANT, TERRY A	05-025	27,600	0	0	27,600	0	469.20
GRANT, TERRY D	05-025-02	11,800	0	0	11,800	0	200.60
GRANT, TERRY D	05-025-03	13,400	0	0	13,400	0	227.80
GRANT, TERRY D	05-025-06	13,700	0	0	13,700	0	232.90
GRANT, TERRY D	05-025-07	13,800	0	0	13,800	0	234.60
GRANT, TERRY D	05-025-08	13,900	0	0	13,900	0	236.30
GRANT, TERRY D	05-020-02	15,900	0	0	15,900	0	270.30
GRANT, TERRY D & VALERIE J	05-020-01	16,500	0	0	16,500	0	280.50
GRANT, TERRY D & VALERIE J	05-020-03	15,800	0	0	15,800	0	268.60
GRANT, TERRY D & VALERIE J	05-020-04	15,800	0	0	15,800	0	268.60
GRANT, TERRY D & VALERIE J	05-020-05	9,400	0	0	9,400	0	159.80
GRANT, TERRY D & VALERIE J	05-024-A-1	19,400	0	0	19,400	0	329.80

2022 REAL ESTATE & PERSONAL PROPERTY TAX LIST

Page 21

Corinth

Owner	Map & Lot	Land	Building	Exempt	RE Billable	PP Billable	Orig. Tax
GRANT, TERRY D	02-031-C	16,700	0	0	16,700	0	283.90
GRANT, VALERIE	05-022-A	14,600	107,600	22,250	99,950	0	1,699.15
GRANT, VALERIE	02-031-D	36,900	0	0	36,900	0	627.30
GRANT-POULIN, WANDA M		0	0	0	0	3100	52.70
GRASS, STANLEY W JR	02-056-A-1	24,600	32,700	22,250	35,050	0	595.85
GRAVES, SHELLIE L, & CLEMENT, DALE & SCOTT	02-045	15,000	39,300	0	54,300	0	923.10
GRAY, NORMAN A	10-007	16,300	0	0	16,300	0	277.10
GRAY, WALLACE C JR & HEIDI J	17-010	14,900	87,300	0	102,200	0	1,737.40
GRAYHAWK LEASING LLC		0	0	0	0	24800	421.60
GREATAMERICA FINANCIAL SERVICES CORP.		0	0	0	0	0	0.00
GREATOREX, JOEL T & WANDA J	12-008-A	16,800	65,000	22,250	59,550	0	1,012.35
GREENE, BRENDA L	03-014-05	20,100	88,600	22,250	86,450	0	1,469.65
GREHOSKI, STEVEN	04-012	21,500	22,500	0	44,000	0	748.00
GRIFFIN, ANTHONY M & MAYO, BARBIE J	02-009-B	21,600	88,500	22,250	87,850	0	1,493.45
GROSS, WILLIAM H	08-030	33,500	29,400	22,250	40,650	0	691.05
GROVER, JR, BERL A & ANGEL M	16-025	14,200	64,400	0	78,600	0	1,336.20
GUO, YOUSHA	06-003-02	16,700	89,200	0	105,900	0	1,800.30
HACKETT, DOUGLAS H & BETSY A	07-008-C	17,400	33,400	22,250	28,550	0	485.35
HADFIELD, RUSSELL L. & RUSSELL II & RACHEL	09-019-05	17,200	0	0	17,200	0	292.40
HADFIELD, RUSSELL L. & RUSSELL II & RACHEL	09-019-04	20,500	27,200	0	47,700	0	810.90
HADLEY, KAREN E	05-039	36,700	95,500	22,250	109,950	0	1,869.15
HAINES, TAYLOR R & LAUREN C	01-010-04	28,000	165,200	0	193,200	0	3,284.40
HALL, BRENDA L & OVERTURF, BRET	09-006	45,800	104,300	22,250	127,850	0	2,173.45
HALL, RAY J & JESSICA L	12-018	42,800	109,300	22,250	129,850	0	2,207.45
HALL, RAY J & JESSICA L	12-026	35,500	43,800	0	79,300	0	1,348.10
HALL, THOMAS E	08-008	30,600	125,500	0	156,100	0	2,653.70
HALLETT, EDWARD	06-012-D-27H	0	17,800	17,800	0	0	0.00
HALLMARK MARKETING COMPANY LLC		0	0	0	0	700	11.90
HALOULAKOS, KONSTANTINOS	07-006-B	20,900	1,400	0	22,300	0	379.10
HAMILTON, JOHN D. & MARTHA LIV. TRUST	01-036-010	28,500	165,600	27,590	166,510	0	2,830.67
HAMILTON, KENNETH A	06-012-B-10	17,000	98,100	22,250	92,850	0	1,578.45
HAMILTON, LINWOOD R JR & JAMIE A	09-023	22,600	7,900	22,250	8,250	0	140.25
HANEY, PATRICK & BRENDA	11-012-A	20,500	96,500	22,250	94,750	0	1,610.75
HANEY, WILLIAM T & TAMATHA T	08-027	30,400	150,000	22,250	158,150	0	2,688.55
HANSEN, JOHN DAVID	06-023-B	35,800	37,500	0	73,300	0	1,246.10
HANSEN, SUSAN V	02-017-C	26,300	24,300	22,250	28,350	0	481.95
HARDING, ERVIN & ROBERTA	06-034	12,000	0	0	12,000	0	204.00

2022 REAL ESTATE & PERSONAL PROPERTY TAX LIST

Corinth

Owner	Map & Lot	Land	Building	Exempt	RE Billable	PP Billable	Orig. Tax
HARLOW, DEAN F	02-006	28,100	75,100	27,590	75,610	0	1,285.37
HARMON, STEVEN	01-004-02-E-1H	0	13,800	0	13,800	0	234.60
HARRIMAN, CLIFFORD	08-003-22H	0	11,100	11,100	0	0	0.00
HARRISON, GAIL R HEIRS OF	01-001	17,900	145,100	22,250	140,750	0	2,392.75
HARROD, BRUCE & GAITINGS, SUE ANN	05-007	15,500	0	0	15,500	0	263.50
HARROD, BRUCE J & GAITINGS, SUE ANN	05-008	13,100	54,900	22,250	45,750	0	777.75
HARTSTEIN, MICHAEL & DEBORAH	11-002-11	18,100	204,300	22,250	200,150	0	3,402.55
HARTT, JEREMY R & PRITTI N	14-017	18,400	132,600	22,250	128,750	0	2,188.75
HARVEY, ALVIN C. & THELMA M LIV. TRUST	05-046	18,900	109,400	22,250	106,050	0	1,802.85
HARVEY, ALVIN C. & THELMA M LIV. TRUST	11-020	23,300	98,300	27,590	94,010	0	1,598.17
HARVEY, ALVIN C. & THELMA M LIV. TRUST	11-021-A	27,900	0	0	27,900	0	474.30
HARVEY, ALVIN C. & THELMA M LIV. TRUST	05-054-C	21,000	0	0	21,000	0	357.00
HARVEY, DAVID A & LINDA A	11-020-02	19,300	123,900	22,250	120,950	0	2,056.15
HARVEY, DONNA	05-034-A	18,900	102,300	22,250	98,950	0	1,682.15
HARVEY, KEITH A & RENEE L	02-044-01	23,400	188,300	22,250	189,450	0	3,220.65
HARVEY, TERESA	02-036-C-01	21,100	222,500	22,250	221,350	0	3,762.95
HARVEY, TINA A	08-016	11,800	81,100	0	92,900	0	1,579.30
HARVEY, WENDELL L & KIMBERLY A	14-014	19,000	64,400	0	83,400	0	1,417.80
HARVEY, WENDELL L & KIMBERLY A	08-001	65,400	230,100	22,250	273,250	0	4,645.25
HARVEY, WENDELL L	14-023	12,100	21,100	0	33,200	0	564.40
HASEY, MICHELLE L	05-043-A	37,300	88,600	22,250	103,650	0	1,762.05
HASKELL, CHRISTOPHER & PARADY, DESIREE B	02-055-01	22,300	0	0	22,300	0	379.10
HASKELL, DARRELL D	01-041-D	26,400	22,600	22,250	26,750	0	454.75
HASKINS, BRYANT & ROBIN C	09-024-A	18,500	19,600	22,250	15,850	0	269.45
HASKINS, CHRISTOPHER & BOWMAN, KEYAHANA	15-012-14H	0	7,000	7,000	0	0	0.00
HATCH, ALAN	08-003-18H	0	14,400	14,400	0	0	0.00
HATCH, JESSICA	05-033-B	18,800	102,200	0	121,000	0	2,057.00
HATCH, SCOTT A & ANDREA L	05-024-14-A	2,300	0	0	2,300	0	39.10
HATCH, SCOTT A & ANDREA L	05-024-15	20,500	162,800	22,250	161,050	0	2,737.85
HAWES, MARK	06-040	25,300	8,200	0	33,500	0	569.50
HAWES, MARK A	06-030	15,100	0	0	15,100	0	256.70
HAWES, MARK A.	06-033-B	700	0	0	700	0	11.90
HAYDEN, ALLEN R & ANNETTE M	07-001-07	19,300	19,800	0	39,100	0	664.70
HEAL, HERBERT JR	05-020-05H	0	19,700	19,700	0	0	0.00
HEALEY, BRIAN SEAN & TRESSA R	07-001-03	26,600	109,000	22,250	113,350	0	1,926.95
HEATH, JOHN S & SYBIL	01-008-04H	0	22,800	0	22,800	0	387.60
HEATH, JOHN S & SYBIL	12-028-A	20,400	120,600	22,250	118,750	0	2,018.75

2022 REAL ESTATE & PERSONAL PROPERTY TAX LIST

Corinth

Page 23

Owner	Map & Lot	Land	Building	Exempt	RE Billable	PP Billable	Orig. Tax
HEDGES, KATRINA J & MICHAEL A	06-010-A	20,100	218,800	22,250	216,650	0	3,683.05
HENDERSON, DAKODA L & EMILY R	06-001-C	17,900	128,500	22,250	124,150	0	2,110.55
HERRING, STEPHEN C	04-019-04A	17,000	62,500	22,250	57,250	0	973.25
HERSHEY, KEITH & ELIZABETH	12-013	13,600	0	0	13,600	0	231.20
HERSHEY, KEITH A & ELIZABETH	12-013-A	13,300	0	0	13,300	0	226.10
HERSHEY, KEITH A & ELIZABETH M	12-013-B	11,400	0	0	11,400	0	193.80
HERSHEY, KEITH A & ELIZABETH M	12-015	37,100	0	0	37,100	0	630.70
HEWES, MAXWELL A	06-025-A	16,800	36,200	22,250	30,750	0	522.75
HEWITT, MICHELE L & DENNIS & DORITY, P.	06-002-07	17,000	38,400	22,250	33,150	0	563.55
HIATT, HUBERT RONALD & MARCELLE RIVARD	11-020-07	18,000	113,400	27,590	103,810	0	1,764.77
HICHBORN, ZACKERY	15-012-19H	0	12,600	12,600	0	0	0.00
HICKS, GEORGE E JR & CYNTHIA A	04-017-A	25,300	97,700	22,250	100,750	0	1,712.75
HICKS, PAMELA J & SARAH J	07-020-A	17,400	115,400	22,250	110,550	0	1,879.35
HICKS, TERRY & JULIE	07-020-B	16,700	10,900	0	27,600	0	469.20
HICKS, TERRY		0	0	0	0	107600	1,829.20
HICKS, TERRY D	07-022	14,400	0	0	14,400	0	244.80
HICKS, TERRY D	07-008	23,300	0	0	23,300	0	396.10
HICKS, TERRY D	07-023	35,800	134,600	0	170,400	0	2,896.80
HICKS, TERRY D	07-024	69,300	77,100	22,250	124,150	0	2,110.55
HIGGINS NICOLA LIVING TRUST	11-020-08	11,600	0	0	11,600	0	197.20
HIGGINS, BETTY	05-042-12	19,700	13,900	22,250	11,350	0	192.95
HIGGINS, SARAH & JAMES	05-042-02	18,000	79,200	0	97,200	0	1,652.40
HIGGINS, STELLA M. (HEIRS OF)	12-006	40,900	0	0	40,900	0	695.30
HILL, ALLISON L & CHAPMAN, HEATH M	01-041-A	16,900	86,200	22,250	80,850	0	1,374.45
HILL, LUCILVA B., LIVING TRUST	09-008	10,500	0	0	10,500	0	178.50
HILL, LUCILVA B., LIVING TRUST	09-003	78,300	173,000	27,590	223,710	0	3,803.07
HILL, LUCILVA B., LIVING TRUST	08-034	14,900	0	0	14,900	0	253.30
HILL, LUCILVA B., LIVING TRUST	09-009	18,200	0	0	18,200	0	309.40
HOBBS, TIMOTHY	08-028	36,500	3,700	22,250	17,950	0	305.15
HODGDON, DAVID & BETH L	12-015-A	12,000	0	0	12,000	0	204.00
HODGDON, DAVID W & BETH L	12-016-A	16,400	0	0	16,400	0	278.80
HODGDON, DAVID W & BETH L	12-016	22,800	112,100	22,250	112,650	0	1,915.05
HODGES, MAKENZIE	15-012-03H	0	11,700	0	11,700	0	198.90
HOFFMAN, SARAH	06-019-08H	0	20,300	0	20,300	0	345.10
HOLMES, JERAMIE T & KRISTEN & MANN, ISAAC	04-019-10	16,700	13,200	22,250	7,650	0	130.05
HOLST, BRIDGET	06-012-D-14H	0	12,400	12,400	0	0	0.00
HOLT, ROGER	01-008-05H	0	21,900	21,900	0	0	0.00

2022 REAL ESTATE & PERSONAL PROPERTY TAX LIST

Corinth

Owner	Map & Lot	Land	Building	Exempt	RE Billable	PP Billable	Orig. Tax
HOMETOWN PIZZA	02-037-02H	0	0	0	0	4300	73.10
HOOVER, SYDNEY	08-003-30H	0	15,400	15,400	0	0	0.00
HORTON, DELBERT	08-003-37H	0	18,700	0	18,700	0	317.90
HORTON, DELBERT	10-021	0	17,600	0	17,600	0	299.20
HUBER, HORST JR	01-026	7,800	0	0	7,800	0	132.60
HUFSTADER, MICHAEL E & SUSAN R	05-038	32,200	31,700	0	63,900	0	1,086.30
HUGHES NETWORK SYSTEMS LLC	06-012-B-03	0	0	0	0	1200	20.40
HUGHES, ELNORA M & PATRICK	06-012-B-04	40,900	28,300	22,250	46,950	0	798.15
HUGHES, RICHARD J	15-012-13H	17,300	74,300	22,250	69,350	0	1,178.95
HUGHES, RICHARD J & BRITTANY L	07-018	10,700	0	0	10,700	0	181.90
HUNT, RYAN & SIMONSON, TARA	07-041-C-H	0	17,800	17,800	0	0	0.00
HUNT, RYAN M & SIMONSON, TARA N	15-034	14,100	0	0	14,100	0	239.70
HUNTLEY, KENNETH	11-033-A	17,100	10,200	0	27,300	0	464.10
HURD, STEPHEN H. & SANDRA LIV. TRUST	02-035-01	18,900	111,900	22,250	108,550	0	1,845.35
HURST, QUINTON R & LAURA R	02-035-02	28,800	17,600	0	46,400	0	788.80
III GENERATION CARPENTRY	06-024-01	16,800	7,500	0	24,300	0	413.10
IV GENERATION CARPENTRY	01-004-01	16,700	0	0	16,700	0	283.90
IRELAND, RONALD L & JOAN M	02-017-D	17,800	0	0	17,800	0	302.60
IVEY, JOSH & ELISSA	15-051	30,300	111,900	22,250	119,950	0	2,039.15
J&C ENTERPRISES	01-004-02-	16,800	70,000	22,250	64,550	0	1,097.35
JACKSON, JIMMY R & KRISTY L	03-032	20,000	100,100	0	120,100	0	2,041.70
JANNELLI, GILBERT G	03-020-A	20,300	113,400	22,250	111,450	0	1,894.65
JANNELLI, GILBERT G	11-002-16	26,200	0	0	26,200	0	445.40
JARZABEK, KURT A & LEADENS, KERI A	01-040-10H	23,500	0	0	23,500	0	399.50
JAY, THOMAS & TINA	12-019	21,300	188,300	0	209,600	0	3,563.20
JCB HORSE SALES, LLC	12-024	0	24,400	0	24,400	0	414.80
JCB HORSE SALES, LLC	12-025	52,000	275,800	0	327,800	0	5,572.60
JCB HORSE SALES, LLC	05-002-A1H	16,700	0	0	16,700	0	283.90
JENKINS, DAVID	05-001-C	29,600	0	0	29,600	0	503.20
JENKINS, DAVID L & SERENA M	05-002-A	0	52,200	27,590	24,610	0	418.37
JENKINS, SERENA M	06-018	21,600	0	0	21,600	0	367.20
JENSEN, ROBERT	03-016-B	25,100	21,800	0	46,900	0	797.30
JEROME, JASON	02-031C-H	44,300	21,300	27,590	38,010	0	646.17
JEWELL, PHILLIP	06-023-04	17,500	36,800	22,250	32,050	0	544.85
JOHNDRO, DAVID	11-012	0	5,900	0	5,900	0	100.30
JOHNDRO, DAVID C& LILLIAN A		11,000	0	0	11,000	0	187.00
		35,700	70,600	22,250	84,050	0	1,428.85

2022 REAL ESTATE & PERSONAL PROPERTY TAX LIST

Page 25

Corinth

Owner	Map & Lot	Land	Building	Exempt	RE Billable	PP Billable	Orig. Tax
JOHNSON, BRAD S	14-003	15,800	130,100	0	145,900	0	2,480.30
JOHNSON, BRAD S	06-025	28,300	14,600	0	42,900	0	729.30
JOHNSON, RODRIC	06-023-09	9,600	0	0	9,600	0	163.20
JOHNSTON, PAUL R & ARIELE	12-009-B	17,200	100,800	0	118,000	0	2,006.00
JOINER, MARK & SARAH	09-019-01	17,200	0	0	17,200	0	292.40
JONES, ADAM P & ROBYN L	08-022	21,800	122,100	22,250	121,650	0	2,068.05
JONES, AMY	08-003-41H	0	11,100	11,100	0	0	0.00
JONES, BARRY C & NADINE M	06-012-B-0	23,600	96,900	22,250	98,250	0	1,670.25
JONES, FRED & MELISSA B	09-022-D	17,900	114,300	22,250	109,950	0	1,869.15
JONES, JUDITH E HEIRS OF	12-029-01H	0	27,200	0	27,200	0	462.40
JONES, MICHAEL C & ANN MARIE	09-004	0	35,200	0	35,200	0	598.40
JONES, WESLEY C & IRELAND, RACHEL L	04-031	20,100	78,800	0	98,900	0	1,681.30
JORDAN, FRANCES A	05-024-A-01H	0	30,000	0	30,000	0	510.00
JOY, HARRY S & BECKY S	06-012-B-08	17,100	56,700	22,250	51,550	0	876.35
JOY, HARRY S & BAILLARGEON, TODD C	06-031	10,100	0	0	10,100	0	171.70
JOY, HARRY S & BECKY S	06-012-B-13	5,600	0	0	5,600	0	95.20
JOY, HARRY S & BECKY S	06-012-B-09-B	300	0	0	300	0	5.10
JOLE, CHARLES A & ESTHER G	01-005	19,100	85,800	22,250	82,650	0	1,405.05
K12 MANAGEMENT INC		0	0	0	0	0	0.00
KALP, LISA G	08-007	28,600	99,500	22,250	105,850	0	1,799.45
KANE, BETTY J	06-013-02	21,100	0	0	21,100	0	358.70
KANE, BETTY J	06-013-03	19,400	19,500	0	38,900	0	661.30
KASELIS, MICHAEL R	04-019-17	16,700	76,100	0	92,800	0	1,577.60
KATZMAN, CHERYL	07-001-04	24,900	142,900	0	167,800	0	2,852.60
KEALIH, JEFFREY M & JEANNE M	16-017	18,300	77,700	22,250	73,750	0	1,253.75
KEANE, CHRISTOPHER P & NANCY A	12-011	21,100	0	0	21,100	0	358.70
KEEZER, MELISSA A	05-041-B	18,000	66,700	22,250	62,450	0	1,061.65
KEEZER, ROLAND A	07-008-B	16,900	71,300	27,590	60,610	0	1,030.37
KEITH, DAVID A	01-040-08H	0	21,300	21,300	0	0	0.00
KELLEHER, JOSEPH & LAURA	07-048	24,200	26,600	0	50,800	0	863.60
KELLEY, DANIEL A & VALERIE F	04-019-09	17,600	183,900	22,250	179,250	0	3,047.25
KELLEY, DANIEL B & SUSAN	02-002-B	16,700	89,800	22,250	84,250	0	1,432.25
KELLEY, KEVIN W & SHEA, WENDY A	12-006-B	26,100	72,000	27,590	70,510	0	1,198.67
KELLEY, PATRICK	08-002-11	13,400	0	0	13,400	0	227.80
KELLEY, RONALD S & KARLA	08-012-04	18,500	113,700	22,250	109,950	0	1,869.15
KELLEY, TAYLOR	06-019-05H	0	10,800	0	10,800	0	183.60
KELLIHER, ROBERT G & RUTH A	02-041	26,600	21,400	22,250	25,750	0	437.75

2022 REAL ESTATE & PERSONAL PROPERTY TAX LIST

Corinth

Owner	Map & Lot	Land	Building	Exempt	RE Billable	PP Billable	Orig. Tax
KEMPERS, DAVID	06-012-D-16H	0	16,300	16,300	0	0	0.00
KENNEDY, TIMOTHY & TRACI	05-024-02-A	18,400	107,700	22,250	103,850	0	1,765.45
KENNESON, JAMES F	08-012-07-D	18,500	154,000	22,250	150,250	0	2,554.25
KEPPE, BARBARA D	06-005	39,500	42,300	22,250	59,550	0	1,012.35
KEPPE, ERIC S & STEFANIE E	08-002-03	19,400	89,800	22,250	86,950	0	1,478.15
KIMBALL, ADAM LEE & SHELBY LIN	01-011-B-2	19,200	118,900	0	138,100	0	2,347.70
KIMBALL, KYRA T	06-003-09	17,400	72,200	22,250	67,350	0	1,144.95
KING, CARIN M	14-027-03	21,500	113,300	22,250	112,550	0	1,913.35
KING, GREG	04-034-C	19,000	25,000	22,250	21,750	0	369.75
KING, STEPHEN G & LAURIE	09-024-C	27,800	132,000	22,250	137,550	0	2,338.35
KING, SUSAN A	07-018-A	16,700	16,200	22,250	10,650	0	181.05
KING, WAYNE A SR	02-044-14-A	12,500	2,500	0	15,000	0	255.00
KING, WAYNE A. SR LIFE ESTATE	03-006-D	32,500	46,700	22,250	56,950	0	968.15
KINGSBURY, JOHN R	05-042-01	19,400	134,900	22,250	132,050	0	2,244.85
KINNAMON, JAMES E & MARY B	07-040	18,300	40,800	22,250	36,850	0	626.45
KING, WAYNE A. SR LIFE ESTATE	03-006-D	32,500	46,700	22,250	56,950	0	968.15
KINGSBURY, JOHN R	05-042-01	19,400	134,900	22,250	132,050	0	2,244.85
KINNAMON, JAMES E & MARY B	07-040	18,300	40,800	22,250	36,850	0	626.45
KINNEY, KEITH R & KAREN J	08-036	3,900	0	0	3,900	0	66.30
KINNEY, KEITH RALPH	08-035	10,900	7,500	0	18,400	0	312.80
KMP REALTY LLC	08-013-B	21,500	45,300	0	66,800	0	1,135.60
KNEELAND, ANTHONY & SARAH	08-012-26	18,000	215,000	0	233,000	0	3,961.00
KNEELAND, KEVIN		0	0	0	0	3600	61.20
KNEELAND, TYSON A	05-041-A	19,200	80,300	22,250	77,250	0	1,313.25
KOUSKY, DAVID G & MILDRED	02-009-A	33,600	136,100	22,250	147,450	0	2,506.65
KRAWCZYK, MELISSA J	08-012-13	18,200	107,300	22,250	103,250	0	1,755.25
KROEMER, JENNIFER L & KROEMER, LYNETTE	09-015	33,300	55,200	22,250	66,250	0	1,126.25
KROEMER, LYNETTE	09-015-01H	0	23,900	22,250	1,650	0	28.05
KYC, LLC		0	0	0	0	71200	1,210.40
KYC, LLC	11-017-A	21,000	93,600	0	114,600	0	1,948.20
KYLE, JOSEPH L & RENEE E	01-042	29,000	57,400	22,250	64,150	0	1,090.55
LABBE, ANGELA M	01-004-02-D	19,200	28,700	0	47,900	0	814.30
LABELLE, JAMES R & AMANDA L	11-025	19,400	77,300	22,250	74,450	0	1,265.65
LABELLE, JAMES R & AMANDA L	15-007	21,800	91,100	0	112,900	0	1,919.30
LADD, GERALD A & KARRY L	04-010	17,300	111,700	22,250	106,750	0	1,814.75
LADD, JEFFERY D & ELICIA	07-009-B	17,700	112,500	22,250	107,950	0	1,835.15
LAGASSE MERRITT, DEBORAH	03-006-E	16,800	0	0	16,800	0	285.60

2022 REAL ESTATE & PERSONAL PROPERTY TAX LIST

Corinth

Owner	Map & Lot	Land	Building	Exempt	RE Billable	PP Billable	Orig. Tax
LAGASSE, DANIEL J & EYLER LAGASSE, HEIDI	04-029-C	16,900	13,400	0	30,300	0	515.10
LAGASSE, DANIEL J & EYLER LAGASSE, HEIDI	06-043	16,200	0	0	16,200	0	275.40
LAGASSE, DANIEL & LAGASSE, HEIDI	01-042-B	16,700	43,500	0	60,200	0	1,023.40
LALIBERTE, RICHARD & LINDA	02-040	24,500	66,800	22,250	69,050	0	1,173.85
LALLY, LYNNE	02-038-07H	0	15,000	15,000	0	0	0.00
LAMARCHE, RONALD A & YVETTE D	08-029-B	36,200	202,600	22,250	216,550	0	3,681.35
LAMBERT FAMILY TRUST	02-056-C	17,900	121,300	22,250	116,950	0	1,988.15
LAMBERT, FRANK L	02-056	42,900	135,600	27,590	150,910	0	2,565.47
LAMBERT, WILLIAM D & VICTORIA A M	02-056-B	29,300	0	0	29,300	0	498.10
LANCASTER, MARCIA & SHANE. SHAWNA & SHANNON	04-019-13	10,000	0	0	10,000	0	170.00
LANCASTER, MICHAEL K & MARCIA L	04-019-14	17,700	73,500	27,590	63,610	0	1,081.37
LANE, ALAN P & GLORIA J	02-023	16,700	84,400	22,250	78,850	0	1,340.45
LANE, MICHAEL P	08-012-25	18,100	143,000	22,250	138,850	0	2,360.45
LANE, PAUL C	05-043	35,400	0	0	35,400	0	601.80
LANE, RICHARD	09-031	11,300	0	0	11,300	0	192.10
LANE, TIERA L & BROOKS, BRIAN S	15-033	18,000	100,400	0	118,400	0	2,012.80
LANGLAIS, AMANDA M	01-017	17,000	102,000	22,250	96,750	0	1,644.75
LAPREE, STACI	09-002	19,000	215,700	0	234,700	0	3,989.90
LARCOMBE, JEREMY J	06-026	9,600	0	0	9,600	0	163.20
LARCOMBE, JEREMY J	06-024-12	16,400	67,500	22,250	61,650	0	1,048.05
LARSON, AARON L	07-010-A	14,600	98,400	22,250	90,750	0	1,542.75
LASSELL, ADA E	15-025	5,100	25,400	0	30,500	0	518.50
LASSELL, ADA E	09-028-C	17,300	24,500	22,250	19,550	0	332.35
LASSELL, MATTHEW D & JODI L	15-002	13,500	103,300	22,250	94,550	0	1,607.35
LASSELLE, JACOB & ASHLEY R	07-012-A	17,300	121,200	22,250	116,250	0	1,976.25
LATOURETTE, RONALD E & RUTH ANN	02-018	55,700	70,800	22,250	104,250	0	1,772.25
LATOURETTE, RONALD E JE	02-018-01H	0	35,700	22,250	13,450	0	228.65
LAWRENCE, MARVIN (HEIRS OF)	08-003-23H	0	28,000	22,250	5,750	0	97.75
LAWRENCE, WAYNE L	02-031-A	26,400	157,300	22,250	161,450	0	2,744.65
LAWRENCE, WAYNE L	02-029-D	16,700	52,700	0	69,400	0	1,179.80
LEAVITT, DEEDRA J	02-002-C	17,900	139,400	22,250	135,050	0	2,295.85
LEAVITT, SHEILA	06-012-D-15H	0	19,500	0	19,500	0	331.50
LEBLANC, WILLIAM	06-019-28H	0	23,700	23,700	0	0	0.00
LEEN, SIDNEY	11-030	15,400	80,800	22,250	73,950	0	1,257.15
LEHR, DAVID	03-011	16,400	0	0	16,400	0	278.80
LEHR, DAVID	06-004-D	18,200	62,800	0	81,000	0	1,377.00
LEHR, DAVID J	06-004-E	18,200	63,800	0	82,000	0	1,394.00

Page 27

2022 REAL ESTATE & PERSONAL PROPERTY TAX LIST

Corinth

Owner	Map & Lot	Land	Building	Exempt	RE Billable	PP Billable	Orig. Tax
LENNON, GRANT O & NANCY E	02-009-C	18,800	39,400	0	58,200	0	989.40
LEONARD, LUANNE	05-026	27,800	113,300	22,250	118,850	0	2,020.45
LESKEY, EDWARD M & AMY J	06-004-A	19,000	109,400	22,250	106,150	0	1,804.55
LEUTERIO, TIMOTHY M & BOYLE, KRISTI L	12-028-D	17,900	130,700	0	148,600	0	2,526.20
LEWIS, DAVID & LAURA	12-037	33,900	302,200	22,250	313,850	0	5,335.45
LEWIS, JOHN & HEIDI	08-012-28	18,200	102,800	22,250	98,750	0	1,678.75
LIBBY, BRAD & BRITTANY	06-019-04H	0	20,500	0	20,500	0	348.50
LIBBY, JANET O	08-012-A-02	14,200	0	0	14,200	0	241.40
LIBBY, JODI L	05-024-11	19,200	104,400	0	123,600	0	2,101.20
LIBBY, JUSTIN	08-010-C	0	0	0	0	62300	1,059.10
LIBBY, JUSTIN A & ELIZABETH J	08-010-C	25,700	0	0	25,700	0	436.90
LIBBY, JUSTIN A & ELIZABETH J	08-012-A-01	22,400	133,100	22,250	133,250	0	2,265.25
LIBBY, JUSTIN A & ELIZABETH J	08-011	58,100	190,000	0	248,100	0	4,217.70
LIBBY, JUSTIN A & ELIZABETH J	08-010-B	28,700	0	0	28,700	0	487.90
LIBBY, JUSTIN A & ELIZABETH J	08-012-A	29,300	0	0	29,300	0	498.10
LIBBY, JUSTIN A & ELIZABETH J	03-038	17,500	0	0	17,500	0	297.50
LIBBY, MICHAEL E & CAROLYN A	06-010-E	19,700	151,900	22,250	149,350	0	2,538.95
WILLEY, JONATHAN & MOLLOY	07-008-A	17,700	125,300	22,250	120,750	0	2,052.75
LIMA MURRAY MANAGEMENT INC	07-008-A	0	0	0	0	106000	1,802.00
LITTLE, JACK & AMBER	14-010	16,600	85,700	22,250	80,050	0	1,360.85
LORD, DAWN	15-012-29H	0	7,000	7,000	0	0	0.00
LORD, JEREMY	01-042-A	16,700	24,900	22,250	19,350	0	328.95
LORING, CHARLES A JR	08-012-B	25,500	0	0	25,500	0	433.50
LORING, CHARLES A JR	08-012-17	18,300	102,500	22,250	98,550	0	1,675.35
LOROM, CHRISTY	08-003-21H	0	11,700	11,700	0	0	0.00
LOUGEE, RANDY & LOUGEE, RODD	04-004	26,900	0	0	26,900	0	457.30
LOUISA F. WADLEIGH LIV. TR. & ROBERT E TRUSTEE	16-019	11,500	38,500	0	50,000	0	850.00
LOVELL, SHARON D	04-036-F	17,200	22,200	0	39,400	0	669.80
LOWDEN, BRUCE A JOLAYNE M	09-029-C	17,500	43,900	22,250	39,150	0	665.55
LOWE, KEVIN E & LUCINDA A	06-024-09	17,400	101,900	22,250	97,050	0	1,649.85
LUCAS, ANDREW J & ROBIN R	07-015	18,500	103,700	22,250	99,950	0	1,699.15
LUCAS, JON A	01-023-K	12,800	25,300	0	38,100	0	647.70
LUGDON, ERNEST & LINDA	02-056-A	17,900	73,000	27,590	63,310	0	1,076.27
LUGDON, JESSICA L	02-029	20,600	80,400	22,250	78,750	0	1,338.75
LUMBRA, REUBEN T & LINDA W	16-005	18,600	159,600	22,250	155,950	0	2,651.15
LUND, DEVON	15-012-30H	0	7,900	7,900	0	0	0.00
LUNT, ERIC L & BOBBI A	07-013-D	19,100	81,400	22,250	78,250	0	1,330.25

2022 REAL ESTATE & PERSONAL PROPERTY TAX LIST

Page 29

Corinth

Owner	Map & Lot	Land	Building	Exempt	RE Billable	PP Billable	Orig. Tax
LUNT, LEROY I & SANDRA J	07-013-B	16,200	30,800	27,590	19,410	0	329.97
LYNN CAMP, LLC	15-012-18H	0	20,200	0	20,200	0	343.40
LYNN CAMP, LLC	15-012	420,800	600	0	421,400	0	7,163.80
LYNN CAMP, LLC	01-008-02H	0	29,800	0	29,800	0	506.60
LYNN CAMP, LLC	15-012-18H	0	8,500	0	8,500	0	144.50
LYNN CAMP, LLC	15-012-24H	0	6,800	0	6,800	0	115.60
LYNN CAMP, LLC	15-012-17H	0	6,400	0	6,400	0	108.80
LYNN CAMP, LLC	15-012-26H	0	7,300	0	7,300	0	124.10
LYNN CAMP, LLC	15-012-28H	0	6,800	0	6,800	0	115.60
LYNN CAMP, LLC	15-012-32H	0	6,900	0	6,900	0	117.30
LYNN CAMP, LLC	15-012-32H	0	6,800	0	6,800	0	115.60
MACAULEY, JEFFREY S & HENRICKSON, LAURIE A	07-006	18,200	8,600	22,250	4,550	0	77.35
MACDONALD, RALPH & MARY	06-012-D-19H	0	16,600	16,600	0	0	0.00
MAGUIRE, JAMES & BONNIE IRRV. TR & JAMES J II	05-040-A	19,000	54,900	0	73,900	0	1,256.30
MAGUIRE, JAMES J II	08-029-A	18,900	63,200	22,250	59,850	0	1,017.45
MAGUIRE, JAMES J. & BONNIE C IRREV. TR	05-040	27,300	121,100	27,590	120,810	0	2,053.77
MAGUIRE, JAMES J. & BONNIE C IRREV. TR	08-029	11,000	0	0	11,000	0	187.00
MAGUIRE, JEFFREY S	05-032-A	19,600	30,200	22,250	27,550	0	468.35
MAGUIRE, JEFFREY S	05-032-B	15,400	0	0	15,400	0	261.80
MAHAR, MARILYN M. LIVING TRUST	02-052-02	19,700	81,900	22,250	79,350	0	1,348.95
MAHAR, MARILYN M	02-055-08	24,900	0	0	24,900	0	423.30
MAHAR, MARILYN M. LIVING TRUST	02-055-06	16,900	0	0	16,900	0	287.30
MAILMAN, DURAND L & BRENDA L	05-050-A	17,000	120,800	22,250	115,550	0	1,964.35
MAILMAN, JOYCE	05-050-02H	0	21,300	21,300	0	0	0.00
MAINE ELECTRIC POWER CO. INC.	10-002-A	26,400	0	0	26,400	0	448.80
MAINE SAVINGS FCU		0	0	0	0	6600	112.20
MAINE SAVINGS FCU	08-012-09	12,100	0	0	12,100	0	205.70
MAINE SAVINGS FCU	08-012-08	21,300	131,400	0	152,700	0	2,595.90
MAINE STATE HOUSING AUTHORITY	14-020	14,700	65,900	0	80,600	0	1,370.20
MALLOY, JOHN H	05-029	34,300	71,500	27,590	78,210	0	1,329.57
MALLOY, JOHN H	05-019-A	7,300	0	0	7,300	0	124.10
MALNAA, ETHAN & BRITTANY	15-012-09H	0	14,700	14,700	0	0	0.00
MANN, ISAAC D	07-018-C	21,900	122,900	22,250	122,550	0	2,083.35
MARCONI, DAVID W LINDA E	01-001-A	16,700	88,000	0	104,700	0	1,779.90
MARQUIS, ADAM E & CARRIE L	01-010-03	28,100	105,900	22,250	111,750	0	1,899.75
MARQUIS, ALAN E & PATSY L	06-023-06	17,500	133,000	22,250	128,250	0	2,180.25
MARSH, ELMER GERRY	08-042	18,000	22,400	0	40,400	0	686.80

2022 REAL ESTATE & PERSONAL PROPERTY TAX LIST

Corinth

Owner	Map & Lot	Land	Building	Exempt	RE Billable	PP Billable	Orig. Tax
MARSH, ELMER GERRY & EDYTHE	09-007	3,300	0	0	3,300	0	56.10
MARSH, ELMER GERRY	09-010	33,800	0	0	33,800	0	574.60
MARSH, ELMER GERRY	08-039	43,700	128,500	0	172,200	0	2,927.40
MARSH, ELMER GERRY	08-033	23,800	0	0	23,800	0	404.60
MARSH, ELMER GERRY	08-043	35,700	157,500	0	193,200	0	3,284.40
MARSH, GINNA M	10-002-H	15,500	62,300	22,250	55,550	0	944.35
MARSH, GINNA M	10-002-F	7,000	0	0	7,000	0	119.00
MARSH, JAMES E & CLOUKEY CARLY	08-013-F	18,000	187,200	22,250	182,950	0	3,110.15
MARSHALL, LOIS	06-012-D-22H	0	20,200	20,200	0	0	0.00
MARSHALL, MARGARET B	09-014-01	18,900	0	0	18,900	0	321.30
MARTIN SR., SCOTT WILLIAM		0	0	0	0	76200	1,295.40
MARTIN, ANNE M	08-028-A	25,100	26,300	22,250	29,150	0	495.55
MARTIN, BENJAMIN M	09-019-03	24,500	82,300	22,250	84,550	0	1,437.35
MARTIN, DIANNE	02-039-A	31,000	83,200	22,250	91,950	0	1,563.15
MARTIN, KEVIN A	05-039-A	27,300	100,900	22,250	105,950	0	1,801.15
MARTIN, RUSSELL A & ROBERTA P	02-012-B	17,900	91,600	27,590	81,910	0	1,392.47
MARTIN, SCOTT W & KATIE G	02-033	46,400	0	0	46,400	0	788.80
MARTIN, SCOTT W JR	10-002-B	23,200	116,000	22,250	116,950	0	1,988.15
MARTIN, SCOTT W & KATIE G	02-034	44,300	187,400	22,250	209,450	0	3,560.65
MASON, RONDA L	06-002-04	17,200	71,900	22,250	66,850	0	1,136.45
MASSE, LANCE H. & EMERALD X	15-042	16,400	91,200	22,250	85,350	0	1,450.95
MATARAZZO, JAMES W	02-032-A	17,500	124,200	27,590	114,110	0	1,939.87
MAXIM, JOSHUA & SEARCY, ALLAN R	07-032	19,900	35,600	22,250	33,250	0	565.25
MAY, KENNETH & TAMMY	05-020-04H	0	29,700	22,250	7,450	0	126.65
MCELLIAN, JONATHAN & CHELSEA	08-002-09	12,400	96,000	22,250	86,150	0	1,464.55
MCELLIAN, JONATHAN & CHELSEA	08-002-10	13,000	0	0	13,000	0	221.00
MCARTHUR, RUTH	15-012-20H	0	22,500	22,250	250	0	4.25
MCBRINE, ANDREW D & MURPHY, JESSICA R	01-002	40,800	138,900	0	179,700	0	3,054.90
MCCAFFREY, LONNIE	02-005	38,400	160,100	0	198,500	0	3,374.50
MCCANNELL, KEVIN B	03-041	2,700	0	0	2,700	0	45.90
MCCORRISON, MARIE E	05-002-B	22,800	68,800	22,250	69,350	0	1,178.95
MCCORRISON, VAL F & CHRISTINE M	09-035	16,700	69,900	22,250	64,350	0	1,093.95
MCCULLAGH, MICHAEL J	11-012-B	26,100	129,000	22,250	132,850	0	2,258.45
MCCULLOUGH, BRETT H & MCLEOD, CHRISTIAN	02-003	10,100	0	0	10,100	0	171.70
MCCULLOUGH, ESTHER TRUSTEE OF THE HOMESTEAD	03-004	25,900	42,400	0	68,300	0	1,161.10
MCDANIEL, SEAN	06-003-10-01	16,700	32,000	27,590	21,110	0	358.87
MCDONALD, CHRISTOPHER A	02-035-03	16,700	96,900	22,250	91,350	0	1,552.95

2022 REAL ESTATE & PERSONAL PROPERTY TAX LIST

Page 31

Corinth

Owner	Map & Lot	Land	Building	Exempt	RE Billable	PP Billable	Orig. Tax
MCDONALD, MATTHEW J & LYNN M	12-012	22,400	0	0	22,400	0	380.80
MCDUGALL, STEPHEN 7 TINA	09-028-E	16,900	88,200	27,590	77,510	0	1,317.67
MCGURN, STANLEY	06-032	14,900	0	0	14,900	0	253.30
MCHUGH, MICHAEL G & PAULA C	09-012-01	45,500	35,000	0	80,500	0	1,368.50
MCHUGH, MICHAEL G & PAULA C	09-012-03	12,900	0	0	12,900	0	219.30
MCHUGH, MICHAEL G & PAULA C	09-012-04	11,300	0	0	11,300	0	192.10
MCHUGH, MICHAEL G & PAULA C	09-012-05	10,700	0	0	10,700	0	181.90
MCHUGH, MICHAEL G & PAULA C	09-012-06	10,700	0	0	10,700	0	181.90
MCHUGH, MICHAEL G & PAULA C	09-012-07	11,900	0	0	11,900	0	202.30
MCKAGUE, KAREN	08-003-28H	0	26,300	22,250	4,050	0	68.85
MCKAY, MONICA RL	07-011	25,600	47,300	0	72,900	0	1,239.30
MCKAY, PETER J	02-030-03	26,900	69,100	22,250	73,750	0	1,253.75
MCKAY, PHYLLIS	11-020-06	11,600	100,100	27,590	84,110	0	1,429.87
MCKAY, TIMOTHY L & MONICA RL	07-009-F	20,900	92,700	22,250	91,350	0	1,552.95
MCKENZIE, JAMES	01-027	19,600	4,400	0	24,000	0	408.00
MCLAUGHLIN, CAROL A	04-034-A	26,500	83,900	22,250	88,150	0	1,498.55
MCLAUGHLIN, DANA C & DEBORA A	03-051-02	18,000	113,000	22,250	108,750	0	1,848.75
MCLAUGHLIN, GARY A & ANGELA	05-001-C-1	21,200	0	0	21,200	0	360.40
MCLAUGHLIN, GARY A & ANGELA	05-001-B	32,700	114,100	22,250	124,550	0	2,117.35
MCLAUGHLIN, JEFFREY D	04-027-A	16,900	33,700	22,250	28,350	0	481.95
MCLAUGHLIN, JOEL W	02-022	34,500	58,700	27,590	65,610	0	1,115.37
MCLAUGHLIN, JOEL W	05-001	28,300	0	0	28,300	0	481.10
MCLAUGHLIN, PATRICIA	15-032	19,200	64,900	22,250	61,850	0	1,051.45
MCLAUGHLIN, STEPHEN J	09-028-B	18,300	13,400	22,250	9,450	0	160.65
MEGISON, CHARLOTTE M LIV TR.	10-002-D	26,900	154,500	22,250	159,150	0	2,705.55
MEGQUIER, SHERWOOD L LIV TR.	09-036	28,400	106,400	22,250	112,550	0	1,913.35
MEISNER, JOSHUA & SHERRY L	08-012-31	18,000	110,700	22,250	106,450	0	1,809.65
MERCHANT, DAVID & CONSTANCE	03-007-B	19,300	11,000	22,250	8,050	0	136.85
MERCHANT, ROBERT A	02-054	14,300	0	0	14,300	0	243.10
MERCHANT, ROBERT A & SHARON L	02-039	26,400	2,400	0	28,800	0	489.60
MERCHANT, SAMUEL A	05-013-A	13,400	0	0	13,400	0	227.80
MERCHANT, SAMUEL A	05-013-C	15,700	0	0	15,700	0	266.90
MERRILL, ELAINE H	05-001-A	19,100	69,500	22,250	66,350	0	1,127.95
MERRILL, KEVIN	02-002	39,600	7,500	0	47,100	0	800.70
MERRILL, KEVIN & TRACI	02-003-A	19,800	138,900	22,250	136,450	0	2,319.65
METHODIST CHURCH, UNITED	16-003	33,700	175,000	208,700	0	0	0.00
METHODIST CHURCH, UNITED	11-001	18,000	105,300	20,000	103,300	0	1,756.10

2022 REAL ESTATE & PERSONAL PROPERTY TAX LIST

Owner	Map & Lot	Land	Building	Exempt	RE Billable	PP Billable	Orig. Tax
MEYERS, WILLIAM T & LIBBY A	06-023-10	16,300	116,800	22,250	110,850	0	1,884.45
MICHAUD, RONALD & WILLAMS, REBECKAH	06-024-07	11,600	0	0	11,600	0	197.20
MILLER, MARTIN C & LAURIE	02-008-C	17,700	34,900	22,250	30,350	0	515.95
MILLER, MOSE J & MATTIE M	05-051	40,500	85,600	0	126,100	0	2,143.70
MILLER, URA M & LYDIA D	12-012-A	26,600	94,100	0	120,700	0	2,051.90
MITCHELL, CASSANDRA L	02-012-C	21,900	117,900	22,250	117,550	0	1,998.35
MITCHELL, CODY & KATHARINE	05-035	32,300	90,200	22,250	100,250	0	1,704.25
MITCHELL, GAVIN DEAN & JENNIFER LYNN	08-014-D	18,500	80,200	22,250	76,450	0	1,299.65
MITCHELL, KENNETH C II & AMBER L	05-044	27,100	85,800	22,250	90,650	0	1,541.05
MITCHELL, KENNETH C. & JUDITH	05-024-02-	20,700	114,500	27,590	107,610	0	1,829.37
MITCHELL, NICHOLAS R S	06-002-D	17,700	33,800	22,250	29,250	0	497.25
MITCHELL, TYLER G	04-034-B	18,400	139,300	0	157,700	0	2,680.90
MK PROPERTIES LLC	09-028	63,700	31,200	0	94,900	0	1,613.30
MOLLOY, WILLIAM P & LINDA J	01-023-B-1	17,900	48,500	22,250	44,150	0	750.55
MONDELLO, MARY J	01-004-04	29,100	74,700	27,590	76,210	0	1,295.57
MONDELLO, MARY J	01-004-04-B	21,200	94,600	0	115,800	0	1,968.60
MONDELLO, MARY J	01-004-04-A	10,100	0	0	10,100	0	171.70
MONSON, DELLA	08-003-42H	0	14,400	14,400	0	0	0.00
MOODY, JOHN & GILLETTE, DONNA L	01-011	18,700	0	0	18,700	0	317.90
MOODY, JOHN & GILLETTE, DONNA L	01-011-A	13,300	0	0	13,300	0	226.10
MOODY, JOHN & GILLETTE, DONNA L	01-010-06&	32,700	110,800	22,250	121,250	0	2,061.25
MOODY, JOHN & GILLETTE, DONNA L	01-010-08	13,000	0	0	13,000	0	221.00
MOODY, MATHEW D & MELISSA M	02-004-01-A	18,400	255,400	22,250	251,550	0	4,276.35
MOODY, SUSAN M	03-006	26,000	56,600	22,250	60,350	0	1,025.95
MOODY, VICTORIA W	02-004-01	24,200	216,900	22,250	218,850	0	3,720.45
MOODY, VICTORIA W	02-036-B	27,800	183,500	0	211,300	0	3,592.10
MOREL, MICHAEL M & MICHELE M	07-020	13,800	51,300	0	65,100	0	1,106.70
MOREL, MICHAEL M & MICHELE M	07-020-02	17,200	0	0	17,200	0	292.40
MOREL, MICHAEL M & MICHELE M	07-020-03	16,800	0	0	16,800	0	285.60
MORGAN, DON B. JR. & VALORA E LIV TR	10-025	24,700	0	0	24,700	0	419.90
MORGAN, STEVEN J & DONNA L	08-010	18,000	89,100	22,250	84,850	0	1,442.45
MORRIS, JERRY E & SMITH-MORRIS, ALICE L	11-003-01	18,000	97,500	22,250	93,250	0	1,585.25
MORTON, MICHAEL A & LISA M	12-012-06	19,500	156,300	27,590	148,210	0	2,519.57
MOSSLER, WILLIAM A & KIMBERLY ANN	05-033	20,600	231,800	22,250	230,150	0	3,912.55
MOTT, RICHARD	01-008-09H	0	22,000	22,000	0	0	0.00
MOWER, DYLAN A & PICABO-SIERA	02-052-03	19,100	143,800	0	162,900	0	2,769.30
MOWREY, THOMAS J & ROSARIO A	12-010	21,700	125,700	22,250	125,150	0	2,127.55

2022 REAL ESTATE & PERSONAL PROPERTY TAX LIST

Page 33

Corinth

Owner	Map & Lot	Land	Building	Exempt	RE Billable	PP Billable	Orig. Tax
MOWREY, THOMAS J & ROSARIO A	12-010-B	20,500	0	0	20,500	0	348.50
MRH Corp DBA NORTHERN LIGHT HEALTH	08-012-03	21,500	277,400	298,900	0	0	0.00
MULDUNE, MARISSA	05-020-02H	0	15,200	15,200	0	0	0.00
MUNSON, NANCY S	05-052-A	22,100	30,100	22,250	29,950	0	509.15
MURCH, FREDERICK A & SANDRA A	05-009	18,000	70,900	22,250	66,650	0	1,133.05
MURRAY, MATTHEW	06-019-31H	0	17,500	17,500	0	0	0.00
MUTH, WILLIAM J	09-020	21,100	91,000	22,250	89,850	0	1,527.45
MUTH, WILLIAM J	09-020-D	15,100	0	0	15,100	0	256.70
NADEAU, MATTHEW	12-032-A	19,900	0	0	19,900	0	338.30
NADEAU, MATTHEW DUANE	06-003-08	17,000	83,300	0	100,300	0	1,705.10
NEAL, JESSE L	01-011-B-01	17,800	121,600	22,250	117,150	0	1,991.55
NEAL, MARK A JR		0	0	0	0	2000	34.00
NEAL, ROBERT & LEE ANN	09-028-D	19,500	97,400	22,250	94,650	0	1,609.05
NEGRETE, SANDRA & MCCUE, HEATHER	04-019-11	16,700	136,900	22,250	131,350	0	2,232.95
NELSON, JOHN W	07-043-02	10,300	0	0	10,300	0	175.10
NELSON, JOHN W	07-043-04	6,800	0	0	6,800	0	115.60
NELSON, JOHN W	07-043-05	6,800	0	0	6,800	0	115.60
NELSON, JOHN W	07-043-06	6,800	0	0	6,800	0	115.60
NELSON, JOHN W	07-043-07	6,800	0	0	6,800	0	115.60
NELSON, JOHN W	07-043-08	6,800	0	0	6,800	0	115.60
NELSON, JOHN W	07-043-10	6,800	0	0	6,800	0	115.60
NELSON, JOHN W	07-043-11	6,900	0	0	6,900	0	117.30
NELSON, JOHN W	07-043-09	6,800	0	0	6,800	0	115.60
NELSON, JOHN W	07-043-01A	1,400	0	0	1,400	0	23.80
NELSON, MARK C	06-027-01	16,100	0	0	16,100	0	273.70
NELSON, MARK C	06-027	9,100	0	0	9,100	0	154.70
NESBIT, JAYNE	06-019-12H	0	15,000	15,000	0	0	0.00
NEWCOMB, CYNTHIA M	11-002-08	18,000	136,800	27,590	127,210	0	2,162.57
NEWKIRK, MARILYN (HEIRS OF)	01-034	23,800	185,000	0	208,800	0	3,549.60
NICHOLS, CHRISTOPHER J	07-009-D-1	15,200	141,700	22,250	134,650	0	2,289.05
NICHOLS, GREGORY J & MELANIE	07-009-D	25,700	117,200	22,250	120,650	0	2,051.05
NICKERSON, LLOYD A & MICHELE R	02-057	32,200	79,600	22,250	89,550	0	1,522.35
NICKLOW, ROSEMARY FREDA	16-031	14,500	39,500	22,250	31,750	0	539.75
NIGHTINGALE, ROGER P & KATHLEEN A PR.	09-019-02	23,800	0	0	23,800	0	404.60
NILES, DERRICK D & REGINA A	11-008-B	19,000	152,100	22,250	148,850	0	2,530.45
NILES, MARILYN	11-007	14,100	21,900	22,250	13,750	0	233.75
NILES, MICHAEL J & HEIDI L	07-005-A	17,300	36,000	0	53,300	0	906.10

2022 REAL ESTATE & PERSONAL PROPERTY TAX LIST

Owner	Map & Lot	Land	Building	Exempt	RE Billable	PP Billable	Orig. Tax
NILSSON, RICHARD P & PATTI-KATE	08-012-30	18,100	134,600	0	152,700	0	2,595.90
NORTHERN NEW ENGLAND TELEPHONE	08-023-01H	0	23,200	0	23,200	0	394.40
NORTHERN NEW ENGLAND TELEPHONE	01-041-D-1H	0	2,300	0	2,300	0	39.10
NORTHERN NEW ENGLAND TELEPHONE	15-003	13,600	109,900	0	123,500	0	2,099.50
NOYES, CASEY LEIGH	04-017-D	17,900	95,000	22,250	90,650	0	1,541.05
NPRTO NORTH-EAST LLC		0	0	0	0	700	11.90
NUTTER, MELISSA S	07-014-C	19,700	145,600	22,250	143,050	0	2,431.85
NYE, DAVID W & GARLAND, SHARI	06-039	24,700	28,500	0	53,200	0	904.40
OAKES, MATTHEW	06-014-001	300	0	0	300	0	5.10
O'BAR, DENNIS L & SANDRA P	07-010-B	24,100	87,300	22,250	89,150	0	1,515.55
O'CLAIR, ROLANDE MARY (HEIRS OF)	09-032	101,200	111,600	22,250	190,550	0	3,239.35
OGILVIE, WILLIAM W III & NATALIE J	09-027	20,800	68,400	22,250	66,950	0	1,138.15
OKO JASON A & RENEE M	08-015-A	19,400	92,300	0	111,700	0	1,898.90
OKO, ADAM	05-024-02	19,400	97,600	22,250	94,750	0	1,610.75
OLIVER, NORMAN H & LISETTE B	03-045	17,500	113,400	22,250	108,650	0	1,847.05
OLSEN, KYLE R	07-056	44,400	0	0	44,400	0	754.80
OLSEN, KYLE R	14-021	8,500	0	0	8,500	0	144.50
OVERLOCK, EDDIE E., & LISA A & RYAN B	05-009-B	25,900	0	0	25,900	0	440.30
OVERLOCK, LEWIS E	05-009-C	17,900	2,000	0	19,900	0	338.30
OYSTER, LOWELL R	02-050	1,500	0	0	1,500	0	25.50
OYSTER, LOWELL R & KATHLEEN M	02-052-01	11,400	0	0	11,400	0	193.80
OYSTER, LOWELL R & KATHLEEN M	02-051-A	23,600	19,000	0	42,600	0	724.20
OYSTER, LOWELL R & KATHLEEN M	02-044-19-A	19,700	70,600	22,250	68,050	0	1,156.85
PAGE, ALICE	07-010-C	18,300	54,100	22,250	50,150	0	852.55
PAGE, BRUCE E & PAULA D	03-049-A	20,600	94,400	22,250	92,750	0	1,576.75
PAGE, COREY & KARA	03-048-A	17,600	110,300	22,250	105,650	0	1,796.05
PAGE, DONALD SR & HARRIET E (HEIRS OF)	04-033	16,700	103,700	22,250	98,150	0	1,668.55
PAGE, JAMES L	02-044-13-A	26,600	51,800	22,250	56,150	0	954.55
PAGE, JOSEPH D	04-037	13,300	73,600	0	86,900	0	1,477.30
PAGE, TERESA L	04-036-G	27,500	120,200	22,250	125,450	0	2,132.65
PAIGE, MICHELLE M	07-014-D	19,600	94,400	22,250	91,750	0	1,559.75
PALLOTTO, ERCOLE A II & JENNIFER L	03-008	24,200	231,500	22,250	233,450	0	3,968.65
PALMER, JOHN C	07-020-03H	0	24,100	0	24,100	0	409.70
PALMER, ROSS	01-008-10H	0	73,600	22,250	51,350	0	872.95
PAQUIN, WILLIAM H & TERRI A	12-012-F	11,500	0	0	11,500	0	195.50
PARDILLA, LOGAN C	08-012	34,700	140,800	22,250	153,250	0	2,605.25
PARENT, GREGORY B & LINDA J	14-011	15,000	127,600	22,250	120,350	0	2,045.95

2022 REAL ESTATE & PERSONAL PROPERTY TAX LIST

Corinth

Owner	Map & Lot	Land	Building	Exempt	RE Billable	PP Billable	Orig. Tax
PARKER INVESTMENTS LLC	05-024-01	20,800	135,100	0	155,900	0	2,650.30
PARKER INVESTMENTS LLC	05-024-01-A	11,000	0	0	11,000	0	187.00
PARKER INVESTMENTS LLC	16-009	12,800	58,200	0	71,000	0	1,207.00
PARKER, DEVAN J	02-055-03-A	17,100	13,700	0	30,800	0	523.60
PARKER, DEVAN J & LAVOIE, MALLORY L	02-055-03	41,500	39,900	22,250	59,150	0	1,005.55
PARKHURST, JAMY & TYLER	02-044-02	21,300	106,700	22,250	105,750	0	1,797.75
PARKS, DANIEL J & RAELENE FD	08-012-16	19,400	128,900	22,250	126,050	0	2,142.85
PARTRIDGE, JOHN C & KAREN	08-021	18,400	93,100	22,250	89,250	0	1,517.25
PASCHAL, KEITH & CYNTHIA L	03-005	17,900	221,800	22,250	217,450	0	3,696.65
PATTERSON, EDWARD H & SHARON W	09-019-06	13,000	14,800	0	27,800	0	472.60
PATTERSON, NORMAN E & HODGKINS, DIANNE R	12-005	19,000	123,700	27,590	115,110	0	1,956.87
PAVLIK, JESSE N	09-014-09-A	18,300	27,700	22,250	23,750	0	403.75
PEDERSEN, DANA & SHERRIE	02-030-06	29,500	21,200	0	50,700	0	861.90
PEDERSEN, EMILY A & LISA J	06-024	28,200	10,700	0	38,900	0	661.30
PEDERSEN, GEORGE M		0	0	0	0	2400	40.80
PEDERSEN, GEORGE M		0	0	0	0	8000	136.00
PEDERSEN, GEORGE M	02-030-07	27,400	109,700	22,250	114,850	0	1,952.45
PEDERSEN, GEORGE M	02-030-08	40,300	0	0	40,300	0	685.10
PEDERSEN, GEORGE M	02-035-04	16,700	94,200	22,250	88,650	0	1,507.05
PEDERSEN, KYLE	02-030-01	22,100	160,800	22,250	160,650	0	2,731.05
PEDERSEN, ROBERT T & LISA	02-030-05	15,400	0	0	15,400	0	261.80
PEDERSEN, ROBERT T	02-030-02	22,100	0	0	22,100	0	375.70
PEDERSEN, ROBERT T	07-020-01	16,900	36,300	22,250	30,950	0	526.15
PENNINGTON, STACY M	08-039-B	39,100	164,100	203,200	0	0	0.00
PENQUIS MENTAL HEALTH ASSOCIATION	05-024-13	23,800	123,600	27,590	119,810	0	2,036.77
PERKINS, DONALD A & JILL E	05-024-14	2,300	0	0	2,300	0	39.10
PERKINS, DONALD A & JILL E	06-024-10	10,900	0	0	10,900	0	185.30
PERKINS, MATTHEW	06-024-11	10,900	0	0	10,900	0	185.30
PERKINS, MATTHEW J	06-002-A	18,800	56,200	22,250	52,750	0	896.75
PERKINS, TERRENCE R & KATHLEEN M	01-040-07H	0	29,900	27,590	2,310	0	39.27
PERRY, ARNOLD & KATHLEEN	03-007-D	17,600	31,000	27,590	21,010	0	357.17
PETROS, FREDERICK R & JUDY T	06-014-C	18,200	106,000	22,250	101,950	0	1,733.15
PETTEGROW, DARREN J. & JODIE L	09-014-11	21,800	66,300	0	88,100	0	1,497.70
PHELPS, JASON T & GOLBA, DOLORES A	07-044-07	10,100	0	0	10,100	0	171.70
PHILBRICK, DEVAN & PANGBURN, MARGO R	07-044-05	15,800	215,700	0	231,500	0	3,935.50
PHILBRICK, DEVAN & PANGBURN, MARGO R	12-012-01	13,800	0	0	13,800	0	234.60
PHILBRICK, JAY H & TARA E	12-012-B	17,900	201,900	22,250	197,550	0	3,358.35

2022 REAL ESTATE & PERSONAL PROPERTY TAX LIST

Corinth

Owner	Map & Lot	Land	Building	Exempt	RE Billable	PP Billable	Orig. Tax
PHILBRICK, TARA E & JAY H	12-012-05	11,500	0	0	11,500	0	195.50
PHILBRICK, TARA E & JAY H	12-012-12	13,000	0	0	13,000	0	221.00
PHILBRICK, TARA E & JAY H	12-012-ROAD	2,200	0	0	2,200	0	37.40
PHILBRICK, TARA E & JAY H	12-012-07	12,200	0	0	12,200	0	207.40
PHILBRICK, TARA E & JAY H	12-012-08	14,400	0	0	14,400	0	244.80
PHILBRICK, VIRGINIA G & TIMOTHY (HEIRS OF)	03-022-02H	0	32,700	22,250	10,450	0	177.65
PHILBRICK-COOPER, RAYMOND J & ANDREA M	06-042	28,800	79,200	22,250	85,750	0	1,457.75
PHILPOT, GEORGEINE A	11-008-A	13,700	68,700	22,250	60,150	0	1,022.55
PHIPPEN, CHARLES A & MARCY M	01-029-A	13,300	0	0	13,300	0	226.10
PHIPPEN, CHARLES A & MARCY M	01-028-A	7,000	0	0	7,000	0	119.00
PIMENTEL, NATANAE L & MARY ANN	06-010-D	21,700	150,000	22,250	149,450	0	2,540.65
PINEO, TROY L & BARBARA R	08-012-10	18,900	151,600	22,250	148,250	0	2,520.25
PINGREE, BRADLEY D & ILEIA	05-024-01-	17,000	27,000	22,250	21,750	0	369.75
PINO, FRANCIS	08-012-01	25,300	78,900	0	104,200	0	1,771.40
PLEASANT RIVER PARTNERS, LLC	08-019	37,100	527,000	0	564,100	0	9,589.70
PLUMMER, PHILIP D & CAROL W	02-024	33,600	148,200	22,250	159,550	0	2,712.35
ROLLARD, JOSEPH W SR & KATHY F	12-007	16,200	0	0	16,200	0	275.40
POLLOCK, ADAM J & COURTNEY M	07-044-09	18,400	154,800	22,250	150,950	0	2,566.15
POLYOT, MICHAEL E & SHARON R	01-004-02-E	33,900	0	0	33,900	0	576.30
POLYOT, MICHAEL E	12-039-A	18,700	0	0	18,700	0	317.90
POLYOT, MICHAEL E & SHARON R	06-015-A	18,600	0	0	18,600	0	316.20
POLYOT, SHARON R	12-039	18,300	0	0	18,300	0	311.10
POMEROY, JOHN E	01-018-A	0	0	0	0	22900	389.30
POMEROY, JOHN E & KENNEY, SHARON E	01-018	32,200	191,100	22,250	201,050	0	3,417.85
POMEROY, JOHN E	01-019	59,800	129,100	0	188,900	0	3,211.30
POROWSKI, ANDREW	09-025	8,100	0	0	8,100	0	137.70
POROWSKI, ANDREW	12-035	11,900	0	0	11,900	0	202.30
PORTER, BARRY H & DIANA C	01-014	23,800	0	0	23,800	0	404.60
PORTMANN, DAVID H & MARY ANN	14-002	46,400	2,300	0	48,700	0	827.90
PORTOFINO ASSOCIATES, INC.	16-029	19,700	105,300	22,250	102,750	0	1,746.75
POTVIN, JENNIFER L	06-016	15,200	145,900	0	161,100	0	2,738.70
POTVIN, LUCIEN R	03-010-A	30,900	129,000	22,250	137,650	0	2,340.05
POTVIN, TROY F	06-012-B-02	20,200	66,700	0	86,900	0	1,477.30
POULIN, GABRIEL & WANDA	05-025-A	17,200	78,600	22,250	73,550	0	1,250.35
PRATT, MICHELLE	06-012-B-09-A	24,800	184,800	22,250	187,350	0	3,184.95
PRATT, MICHELLE	06-012-B	10,400	0	0	10,400	0	176.80
PRATT, MICHELLE	06-012-B	25,300	0	0	25,300	0	430.10

2022 REAL ESTATE & PERSONAL PROPERTY TAX LIST

Corinth

Owner	Map & Lot	Land	Building	Exempt	RE Billable	PP Billable	Orig. Tax
PRATT, MICHELLE	06-012-B-11	10,600	0	0	10,600	0	180.20
PRATT, MICHELLE	06-012-B-12	17,100	134,700	22,250	129,550	0	2,202.35
PRAY, ADRIAN & VALERIE	08-012-12	11,800	0	0	11,800	0	200.60
PREBLE, BRADLEY W & AMY D	05-024-04	20,000	81,000	22,250	78,750	0	1,338.75
PREBLE, BRENDA J	04-036-B	34,500	31,900	22,250	44,150	0	750.55
PREBLE, DAVID & REBECCA	09-032-A	20,400	29,700	0	50,100	0	851.70
PREBLE, JOHANNAH	10-010-A	17,400	99,200	0	116,600	0	1,982.20
PREBLE, LYNETTE	04-036-B-01H	0	71,500	22,250	49,250	0	837.25
PRESCOTT, KEITH M	04-001	57,400	75,300	0	132,700	0	2,255.90
PRESCOTT, KEITH M & REBECCA L	04-003	34,000	0	0	34,000	0	578.00
PRESCOTT, REBECCA & KEITH	04-011-05	23,600	37,400	0	61,000	0	1,037.00
PRINCE, ANDREA & TIMMY	07-033	16,600	44,100	0	60,700	0	1,031.90
PRISCILLA A. ELLIS LIV. TR. ROSANNE YOUNG TRUSTEE	01-034-E	78,000	0	0	78,000	0	1,326.00
PRYGROCKI, PETER & TRACY	09-023-A	28,300	131,500	22,250	137,550	0	2,338.35
PSALM 1 PROPERTIES, LLC	07-043-01	17,000	198,300	0	215,300	0	3,660.10
PSALM 1 PROPERTIES, LLC	07-043-03	6,800	0	0	6,800	0	115.60
PUDDLEDOK GATHERING POST, LLC	12-027	23,200	0	0	23,200	0	394.40
PUDDLEDOK GATHERING POST, LLC	12-017	29,000	159,500	0	188,500	0	3,204.50
PUDDLEDOK GATHERING POST, LLC	12-027-A	26,600	0	0	26,600	0	452.20
PUDDLEDOK PROPERTIES LLC	08-018	21,700	142,100	0	163,800	0	2,784.60
PUDDLEDOK PROPERTIES LLC	15-048	16,700	98,300	0	115,000	0	1,955.00
PUDDLEDOK PROPERTIES LLC	08-003-A	17,800	79,000	0	96,800	0	1,645.60
PULLEN, CHRISTOPHER W	02-046-A	20,500	55,300	22,250	53,550	0	910.35
PULLEN, KEVIN S & ZELINDA C	03-024	16,700	68,600	22,250	63,050	0	1,071.85
PUPILLO, ANDREW	01-017-D	14,800	107,800	0	122,600	0	2,084.20
QUALEY, ELOISE	06-012-D-01H	0	10,300	10,300	0	0	0.00
QUALEY, WALTER & CAROL M	11-002-04	18,500	151,000	22,250	147,250	0	2,503.25
QUINN, ANNIE	06-019-03H	0	1,100	0	1,100	0	18.70
RACKLEY, CHARLES A	04-030	27,000	108,900	22,250	113,650	0	1,932.05
RANDALL, PATRICK	05-032-B-1	21,300	22,300	22,250	21,350	0	362.95
RANKIN, JEFFERSON A	12-028-C	23,200	129,700	22,250	130,650	0	2,221.05
RANKIN, TRAVIS & MICHELLE	02-037-01H	0	29,300	22,250	7,050	0	119.85
REDIKER, CARRIE	08-003-34H	0	17,000	0	17,000	0	289.00
REECE, RAYMOND D & JEANNINE M	07-016-A	17,900	89,600	22,250	85,250	0	1,449.25
REED, MICHAEL	06-023-03	18,000	96,600	0	114,600	0	1,948.20
REYNOLDS, JANICE M	17-004	15,200	35,400	22,250	28,350	0	481.95
REYNOLDS, PHILIP M III & ARLOA L	01-028	40,700	0	0	40,700	0	691.90

2022 REAL ESTATE & PERSONAL PROPERTY TAX LIST

Owner	Map & Lot	Land	Building	Exempt	RE Billable	PP Billable	Orig. Tax
RICE, ROBERT P & CHRISTINE M	02-036-A	16,700	89,600	22,250	84,050	0	1,428.85
RICHARDS, CLYDE E JR	03-048	51,900	112,000	22,250	141,650	0	2,408.05
RICHARDS, JOAN A & WILLIAM A	06-023-01	16,900	73,000	22,250	67,650	0	1,150.05
RICHARDSON, BRIAN L	02-048	16,200	17,500	0	33,700	0	572.90
RICHMOND, BARBARA	01-036-2	12,500	9,000	0	21,500	0	365.50
RIGGI, CHARLES M	08-041	18,400	93,900	22,250	90,050	0	1,530.85
RILEY, RONALD J	04-036-D	21,600	60,000	22,250	59,350	0	1,008.95
RINGO, LLC	05-033-A	24,900	1,421,300	0	1,446,200	0	24,585.40
RINKS, ADAM M	09-024	23,200	46,300	22,250	47,250	0	803.25
ROBERT, DACIAN	15-038	17,700	124,400	0	142,100	0	2,415.70
ROBERTS, FRED S JR	12-031-A	37,500	25,600	0	63,100	0	1,072.70
ROBERTS, FRED S JR & KING, BARBARA A	12-031	20,600	0	0	20,600	0	350.20
ROBERTS, FRED S JR	12-032	34,600	0	0	34,600	0	588.20
ROBERTS, SARAH	08-003-35H	0	26,100	22,250	3,850	0	65.45
ROBERTS, WILLIAM E II	02-047-B	23,200	77,600	0	100,800	0	1,713.60
ROBERTSON, HEATHER L	11-031	21,100	85,700	22,250	84,550	0	1,437.35
ROBICHAUD, JONATHAN & JESSICA	11-002-09	20,600	242,800	22,250	241,150	0	4,099.55
ROBINSON HOLDINGS LLC	05-030	25,900	0	0	25,900	0	440.30
ROBINSON, BROCKE	12-039-H	0	17,100	17,100	0	0	0.00
ROBINSON, CLARENCE & SUSAN	03-034	30,800	0	0	30,800	0	523.60
ROBINSON, RALPH F & EDITH M	06-015-B	17,900	82,200	22,250	77,850	0	1,323.45
ROCK, DAVID K	04-019-16	16,700	82,500	22,250	76,950	0	1,308.15
ROCKWELL AUTOMATION INC	02-052-04	0	0	0	0	1300	22.10
ROCKWELL, BERT	02-052-04	19,700	57,500	0	77,200	0	1,312.40
ROCKWELL, FLOYD	17-001-01	0	0	0	0	9800	166.60
ROCKWELL, FLOYD	17-010-A	17,500	17,700	22,250	12,950	0	220.15
ROCKWELL, FLOYD & VIOLETTE B	17-001	12,800	10,200	0	23,000	0	391.00
ROCKWELL, FLOYD	09-011	7,000	2,500	0	9,500	0	161.50
ROCKWELL, FLOYD LESLIE	09-002-B	17,100	0	0	17,100	0	290.70
ROCKWELL, NORMAN E. & GLENDA J LIV. TR.	01-044-B	17,000	45,100	0	62,100	0	1,055.70
ROGERS, D LYNN	09-019-A	11,400	0	0	11,400	0	193.80
ROGERS, JEFFREY M	03-006-B	15,200	41,800	0	57,000	0	969.00
ROLFE, TYLER J	03-023-A	25,200	39,400	0	64,600	0	1,098.20
ROLLAND, JOSHUA S	08-032	17,600	35,800	22,250	31,150	0	529.55
ROLLINS, MICHAEL G & DIANE T	04-019-02	29,000	145,400	22,250	152,150	0	2,586.55
ROSSIGNOL, DOMINICK B	03-037	16,700	108,300	0	125,000	0	2,125.00
ROUSSELL, JOSEPH & DANIELLE		4,500	0	0	4,500	0	76.50

2022 REAL ESTATE & PERSONAL PROPERTY TAX LIST

Page 39

Corinth

Owner	Map & Lot	Land	Building	Exempt	RE Billable	PP Billable	Orig. Tax
ROWE, LISA L & MICHAEL	12-012-10	13,100	87,000	0	100,100	0	1,701.70
ROWE, MONCENA R JR		0	0	0	0	25500	433.50
ROWE, MONCENA R JR	05-039-B	26,100	194,200	0	220,300	0	3,745.10
ROWE, MONCENA R JR & ESTELLE M	11-020-09	18,100	174,200	22,250	170,050	0	2,890.85
ROY, GARRETT	05-024-A-02H	0	13,800	13,800	0	0	0.00
ROY, JORDYN	09-002-A-1H	20,500	17,600	22,250	15,850	0	269.45
ROY, MARK L	12-036	17,900	73,200	22,250	68,850	0	1,170.45
ROYAL RIVER, LLC	13-003	18,100	51,100	0	69,200	0	1,176.40
RPM EXCAVATION, LLC	06-004-B	23,900	41,700	0	65,600	0	1,115.20
RTA2, LLC	08-030-B	16,700	21,000	0	37,700	0	640.90
RUDGE, LACEY L & HENRY JR & KAREN	09-023-B	19,200	0	0	19,200	0	326.40
RUDZINSKI, ANDREW F	02-044-18-A	19,600	0	0	19,600	0	333.20
RUDZINSKI, ANDREW F & SANDRA L	02-044	16,000	0	0	16,000	0	272.00
RUDZINSKI, ANDREW F	02-051	31,700	69,600	22,250	79,050	0	1,343.85
RUDZINSKI, ANDREW R	02-049	19,400	13,400	0	32,800	0	557.60
RUMNEY, JOYCE	04-032-A	19,500	33,500	0	53,000	0	901.00
RUSBY, TYLER A & MEAGAN LM	12-012-11	15,200	147,200	0	162,400	0	2,760.80
RUSBY, TYLER A & MEAGAN LM	12-012-09	11,500	0	0	11,500	0	195.50
RUSHLOW, COREY S & JESSICA L	02-002-D	16,700	122,800	22,250	117,250	0	1,993.25
RYAN, DEBORAH L	01-024	19,400	91,900	27,590	83,710	0	1,423.07
RYDER, DENNIS C JR & TERESA M	04-041-B	20,400	18,900	22,250	17,050	0	289.85
S.A.D. #64	13-010	12,600	0	12,600	0	0	0.00
S.A.D. #64	11-019-B	49,600	27,511,200	27,560,800	0	0	0.00
S.A.D. #64	13-009	100,000	1,523,000	1,623,000	0	0	0.00
S.A.D. #64	13-012-A	7,900	0	7,900	0	0	0.00
S.A.D. #64	08-010-A	38,800	3,014,200	3,053,000	0	0	0.00
SAFE PLACE COMMUNITY CENTER	15-047	16,000	124,200	0	140,200	0	2,383.40
SAILY, ALBERT W	06-015-A-1H	0	8,500	8,500	0	0	0.00
SANDERS, DOYLE JR	12-010-A	16,700	67,500	22,250	61,950	0	1,053.15
SANTERRE, SCOTT D	08-039-A	26,500	96,300	22,250	100,550	0	1,709.35
SARGENT, BEVERLY	02-036	28,300	78,000	22,250	84,050	0	1,428.85
SARGENT, GEORGE C & MARY ELLEN	11-002-12	18,000	200,100	27,590	190,510	0	3,238.67
SATHER, RICHARD M	09-014-09	18,300	21,500	0	39,800	0	676.60
SAUNDERS, DEVIN S	05-056-A	17,200	86,000	22,250	80,950	0	1,376.15
SAUNDERS, J SCOTT	05-056-B	10,900	0	0	10,900	0	185.30
SAUNDERS, J SCOTT		0	0	0	0	1800	30.60
SAUNDERS, J SCOTT & LISA M	05-058	16,700	118,800	22,250	113,250	0	1,925.25

2022 REAL ESTATE & PERSONAL PROPERTY TAX LIST

Corinth

Owner	Map & Lot	Land	Building	Exempt	RE Billable	PP Billable	Orig. Tax
SAUNDERS, J SCOTT & LISA M	05-056	25,700	0	0	25,700	0	436.90
SAUNDERS, SCOTT	05-056-C	17,300	28,500	0	45,800	0	778.60
SAWYER, ANGEL T	07-003	31,000	73,300	0	104,300	0	1,773.10
SAWYER, THOMAS L & ANGEL T	07-054	20,700	17,200	0	37,900	0	644.30
SAWYER, THOMAS L & ANGEL T	07-047	38,600	109,700	22,250	126,050	0	2,142.85
SAWYER, THOMAS L & ANGEL T	07-051	16,700	0	0	16,700	0	283.90
SCHALLER, JEFFREY R & DAWN MARIE	16-002	15,800	74,200	27,590	62,410	0	1,060.97
SCHLIPSTEIN, HEATHER L	05-052-E	1,100	0	0	1,100	0	18.70
SCHLIPSTEIN, HEATHER L	05-052-D	18,000	114,700	22,250	110,450	0	1,877.65
SCHLIPSTEIN, JASON KIRK & HEATHER LEIGH	05-042-06	18,000	42,300	0	60,300	0	1,025.10
SCHNEIDER, FREDERICK & DENISE	08-003-11H	0	18,900	0	18,900	0	321.30
SCHNEIDER, FREDERICK & DENISE	08-003-24H	0	15,800	0	15,800	0	268.60
SCHNEIDER, FREDERICK & DENISE	08-003-10	0	15,800	0	15,800	0	268.60
SCHNEIDER, FREDERICK & DENISE	08-003-9H	0	13,200	0	13,200	0	224.40
SCHNEIDER, FREDERICK & DENISE	08-003	595,900	5,100	0	601,000	0	10,217.00
SCHOPPEE, CHRISTOPHER	05-059	17,900	67,900	22,250	63,550	0	1,080.35
SCHWARZE, DIANNA N	04-012-A	18,500	175,900	22,250	172,150	0	2,926.55
SCHWARZE, JOHN D SALLY A	06-036	17,600	0	0	17,600	0	299.20
SCIENTIFIC GAMES INTERNATIONAL INC	01-040-06H	0	0	0	0	2100	35.70
SCOTT, EUGENE C & HELEN M	06-003-03	16,700	31,600	22,250	9,350	0	158.95
SCOTT, TROY W & CARMEN M	06-019-09H	0	65,000	22,250	59,450	0	1,010.65
SCRIBNER, CORY	15-036	0	15,600	15,600	0	0	0.00
SCRIBNER, SARAH L	02-008-A	21,200	82,400	0	103,600	0	1,761.20
SCRIPTURE, LANCE R & JENNIFER L	06-012-D-24H	15,400	65,300	22,250	58,450	0	993.65
SCROGGINS, DON & JESSICA	06-012-D-17H	0	9,400	0	9,400	0	159.80
SCROGGINS, DON & JESSICA	06-012-D-07H	0	18,200	0	18,200	0	309.40
SCROGGINS, DON & JESSICA	06-012-D-06H	0	3,500	0	3,500	0	59.50
SCROGGINS, DON	06-012-D-18H	0	18,800	0	18,800	0	319.60
SCROGGINS, DON	06-012-D-20H	0	9,500	0	9,500	0	161.50
SCROGGINS, DON	06-012-D-13H	0	14,600	0	14,600	0	248.20
SCROGGINS, DON & JESSICA	06-012-D	0	19,600	0	19,600	0	333.20
SCROGGINS, DON P & JESSICA R	06-012-D	338,000	1,000	0	339,000	0	5,763.00
SCROGGINS, DON P & JESSICA R	09-021	29,600	24,200	0	53,800	0	914.60
SCROGGINS, DON PAUL & JESSICA	06-012-D-08H	0	24,300	0	24,300	0	413.10
SEARCY, ALLAN R & MAXIM, JOSHUA ROSS	07-032-01	19,900	15,000	27,590	7,310	0	124.27
SEIFERT, JEFFREY M	06-014-B	15,300	89,300	22,250	82,350	0	1,399.95
SEVERANCE, WOODROW	08-003-08H	0	18,900	18,900	0	0	0.00

2022 REAL ESTATE & PERSONAL PROPERTY TAX LIST

Corinth

Owner	Map & Lot	Land	Building	Exempt	RE Billable	PP Billable	Orig. Tax
SHAFER, GARY D & JANE A	11-020-05	18,000	101,800	22,250	97,550	0	1,658.35
SHANK, TRISTAN & HEATHER	14-027-04	20,500	95,700	22,250	93,950	0	1,597.15
SHANNON, WILLIAM J JR	01-004-03	20,200	0	0	20,200	0	343.40
SHAW, KATRINA L	07-041-A	16,800	103,000	22,250	97,550	0	1,658.35
SHAW, MARK W & STACEY L	11-020-01	18,000	143,300	22,250	139,050	0	2,363.85
SHAW, PAUL D & TAMMY L	07-010-D	17,400	84,000	22,250	79,150	0	1,345.55
SHELDON, TIMOTHY G & LORI	06-012-B-06	16,800	110,600	22,250	105,150	0	1,787.55
SHELDON, TIMOTHY G & LORI	06-012-B-07	10,500	0	0	10,500	0	178.50
SHINING LIGHT PROPERTIES LLC	08-005	28,500	83,800	0	112,300	0	1,909.10
SHOREY, TIMOTHY W & CYNTHIA A	11-013-A	21,700	115,800	22,250	115,250	0	1,959.25
SIMON, STANLEY J & KIMBERLEE A	05-003-B	22,800	103,200	27,590	98,410	0	1,672.97
SIMPSON, JOHN C & DOREEN L	07-013-C	16,700	44,300	0	61,000	0	1,037.00
SINCLAIR, CHRIS	08-003-13H	0	11,000	11,000	0	0	0.00
SINES, CATHERINE	15-045	18,000	72,500	22,250	68,250	0	1,160.25
SIROIS, KENNETH A & JOY D	03-051-04	21,400	153,300	22,250	152,450	0	2,591.65
SKIDGELL, JOHN	03-033-A	22,200	0	0	22,200	0	377.40
SLASOR, JEANNE L	09-026	53,000	85,500	27,590	110,910	0	1,885.47
SMART, GARY W, TR & EDNA SMART IRRV. TR	02-029-C	20,700	113,200	0	133,900	0	2,276.30
SMEN, ANTHONY D	05-052	19,300	28,200	22,250	25,250	0	429.25
SMITH, ADAM & ANNALIEE	06-019-34H	0	17,100	17,100	0	0	0.00
SMITH, DANIEL & SMITH, DANIEL H II	01-011-B	28,900	75,000	22,250	81,650	0	1,388.05
SMITH, DAVID K	02-039-1H	0	11,400	11,400	0	0	0.00
SMITH, DORIS L	11-003	26,400	65,200	22,250	69,350	0	1,178.95
SMITH, DOROTHY HEIRS OF	17-011	19,700	63,500	22,250	60,950	0	1,036.15
SMITH, HALEY M & BROWN, BRYCEN A	07-014-A	22,900	199,400	22,250	200,050	0	3,400.85
SMITH, HALEY M & BROWN, BRYCEN A	07-044-01	30,300	0	0	30,300	0	515.10
SMITH, JOAN M	06-023-A	27,700	63,200	22,250	68,650	0	1,167.05
SMITH, KENNETH	10-011-02H	0	19,700	19,700	0	0	0.00
SMITH, RHONDA	06-007	31,600	110,600	22,250	119,950	0	2,039.15
SMITH, ROBIN	05-040-B	22,900	110,300	22,250	110,950	0	1,886.15
SMITH, ROGER CEDRIC HEIRS OF	07-049	18,000	60,300	22,250	56,050	0	952.85
SMITH, ROGER L & PATRICIA M	05-034-D	19,600	93,000	27,590	85,010	0	1,445.17
SMITH, SCOTT A & CYNTHIA L	11-032	19,200	66,000	22,250	62,950	0	1,070.15
SNOW, JAKE	09-019-08	13,400	0	0	13,400	0	227.80
SNYDER-JENKINS, CASSANDRA E	06-006	18,700	62,200	0	80,900	0	1,375.30
SODERMARK, PAULINE M	06-020	25,100	55,600	22,250	58,450	0	993.65
SODERMARK, PAULINE M	06-021-A	17,300	34,300	0	51,600	0	877.20

Page 4

2022 REAL ESTATE & PERSONAL PROPERTY TAX LIST

Owner	Map & Lot	Land	Building	Exempt	RE Billable	PP Billable	Orig. Tax
SODERMARK, PAULINE M	06-020-A	27,100	0	0	27,100	0	460.70
SOUDERS, BENJAMIN	08-003-29H	0	11,000	0	11,000	0	187.00
SOUL'S HARBOR, INC.	07-044-12	23,800	224,900	248,700	0	0	0.00
SOUTHER, RICHARD S JR & GALINA G	08-014-C	18,100	40,700	22,250	36,550	0	621.35
SOUVE, DEREK C & FAYE L	06-037	12,100	10,800	0	22,900	0	389.30
SOUVE, DEREK C & FAYE L	06-033	15,300	0	0	15,300	0	260.10
SPACK, DARIN W & BRITTANY E	08-020-A	20,000	95,200	22,250	92,950	0	1,580.15
SPECTRUM NORTHEAST LLC		0	0	0	0	648600	11,026.20
SPECTRUM NORTHEAST LLC		0	0	0	0	3600	61.20
SPEED, BETTY J	10-001-C	16,700	82,500	22,250	76,950	0	1,308.15
SPEED, JACOB D & KELSIE L	09-012-01A	19,200	307,100	22,250	304,050	0	5,168.85
SPEED, KEITH A W	10-001-A	10,500	0	0	10,500	0	178.50
SPEED, KEITH A W	10-001-B	10,300	0	0	10,300	0	175.10
SPEED, KENNETH E & KELLY S	10-001	23,000	0	0	23,000	0	391.00
SPEED, PAUL A	07-012	16,100	0	0	16,100	0	273.70
SPEED, PAUL A & ERINE E	07-012-C	16,900	139,100	22,250	133,750	0	2,273.75
SPEED, PAULA E	07-017	27,400	96,600	22,250	101,750	0	1,729.75
SPEED, RICHARD	07-013-A	24,300	0	0	24,300	0	413.10
SPEED, RICHARD & STEPHANIE R	10-010-C	17,000	135,900	22,250	130,650	0	2,221.05
SPEED, RICHARD L & SPEED, VERNON G	10-011	130,000	125,500	0	255,500	0	4,343.50
SPEED, SCOTT A & LISA K	10-009	17,000	85,700	22,250	80,450	0	1,367.65
SPEED, TYLER	07-029-A	0	30,000	0	30,000	0	510.00
SPEED, VAUGHN E & CHRISTINE M TRUST	10-001-F	10,300	0	0	10,300	0	175.10
SPEED, VAUGHN E & CHRISTINE M TRUST	07-016	11,800	0	0	11,800	0	200.60
SPEED, VAUGHN E & CHRISTINE TRUST & SPEED, KEITH	10-006	48,800	0	0	48,800	0	829.60
SPEED, VAUGHN E & CHRISTINE TRUST	10-001-E	10,900	0	0	10,900	0	185.30
SPEED, VERNON		0	0	0	0	8900	151.30
SPEED, VERNON & LUANNE	10-011-01H	0	41,100	0	41,100	0	698.70
SPEED, VERNON G & LUANNE D	10-009-A	17,300	52,300	0	69,600	0	1,183.20
SPEED, VERNON G, RICHARD L & PAUL A	07-039	15,400	0	0	15,400	0	261.80
SPEED, VERNON G, RICHARDS L & PAUL A	07-037	200	0	0	200	0	3.40
SPEED, VERNON G & SPEED, RICHARD L	10-010	14,900	0	0	14,900	0	253.30
SPEED, VERNON G & SPEED, RICHARD L	10-012	31,600	0	0	31,600	0	537.20
SPEED, VERNON G & LUANNE D	10-010-B	18,100	174,000	22,250	169,850	0	2,887.45
SPEED, VERNON G, RICHARD L & PAUL A	07-017-A	28,700	0	0	28,700	0	487.90
SPEED, VERNON G & LUANNE D	10-011-03H	0	14,000	0	14,000	0	238.00
SPEED, VERNON G & LUANNE	07-035	18,200	61,500	0	79,700	0	1,354.90

2022 REAL ESTATE & PERSONAL PROPERTY TAX LIST

Owner	Map & Lot	Land	Building	Exempt	RE Billable	PP Billable	Orig. Tax	Page 43
Corinth								
Owner								
SPEED, VERNON G & PAUL A & RICHARD L	07-029	35,700	0	0	35,700	0	606.90	
SPEED, VERNON G & RICHARDS L & PAUL A	07-007	25,800	0	0	25,800	0	438.60	
SPENCER, GRAYDON	08-003-38H	0	17,200	17,200	0	0	0.00	
SPENCER, KIMBERLY	07-010-C-01	15,900	58,700	0	74,600	0	1,268.20	
SPENCER, RICHARD JR	15-012-06H	0	25,600	22,250	3,350	0	56.95	
SPINNEY, ERNEST H & ELIZABETH A	06-001-A	17,100	83,400	22,250	78,250	0	1,330.25	
SPINNEY, JACOB P	03-049	35,300	49,000	22,250	62,050	0	1,054.85	
SPINNEY, JEFFREY P & PAULA J	06-001	61,900	0	0	61,900	0	1,052.30	
SPINNEY, JEFFREY P & PAULA J	06-001-B	19,000	152,000	22,250	148,750	0	2,528.75	
SPINNEY, JULIA	06-003-11	25,500	127,600	22,250	130,850	0	2,224.45	
SPINNEY, KIMOTHY L & SPINNEY, MARLENE	04-015	15,100	26,200	22,250	19,050	0	323.85	
SPINNEY, MARLENE	05-053-A	19,900	24,400	0	44,300	0	753.10	
SPINNEY, WESLEY E JR	02-056-A-2	17,900	30,500	22,250	26,150	0	444.55	
SPRAGUE, SHARON	01-030	23,800	139,500	22,250	141,050	0	2,397.85	
SPOUL, CALVERT B & CHARLENE A	03-014-09	38,600	242,300	22,250	258,650	0	4,397.05	
SQUIRES, ANDREW & BRENDA	03-026-1H	0	17,800	17,800	0	0	0.00	
SQUIRES, BRIDGET	09-014-03	21,300	0	0	21,300	0	362.10	
SPANDRE, RAYMOND	09-014-06	13,300	0	0	13,300	0	226.10	
ST ANDRE, RAYMOND	09-014-07	16,800	0	0	16,800	0	285.60	
ST PETER, GARY J & WANDA M	08-002-08	18,500	90,400	22,250	86,650	0	1,473.05	
ST PETER, WANDA		0	0	0	0	2500	42.50	
ST. LAWRENCE PAUL C & JENESSA L	01-041	16,800	48,700	22,250	43,250	0	735.25	
ST. LOUIS, DALE T & THERESA L	05-024-06	20,300	20,200	0	40,500	0	688.50	
ST. PETER, AMANDA & DANIEL	07-001-02	28,800	66,300	0	95,100	0	1,616.70	
ST. PIERRE, ASHLEY	06-019-30H	0	11,900	11,900	0	0	0.00	
STANCHFIELD, APRIL ROSE & MATTHEW SCOTT	01-017-E	16,700	100,900	22,250	95,350	0	1,620.95	
STANHOPE, WILLIAM M	07-042	18,300	52,900	22,250	48,950	0	832.15	
STAPLES, MICHAEL E	03-008-E	17,000	81,400	22,250	76,150	0	1,294.55	
STATE FARM MUTUAL AUTOMOBILE INS CO		0	0	0	0	0	0.00	
STEAMER, GARY R	06-012-D-25H	0	9,600	9,600	0	0	0.00	
STEARNS, KAREN SUE, TR, PHILIP HATCH TR	16-014-A	16,800	170,100	0	186,900	0	3,177.30	
STEFANIK, JOSEPH E JR	03-007	16,000	100,300	22,250	94,050	0	1,598.85	
STEFANIK, RENEE D	14-027-06	18,000	98,200	0	116,200	0	1,975.40	
STEFANIK, RENEE D,	14-027-01	20,800	23,600	0	44,400	0	754.80	
STEFANIK, RILEY	09-023-03	19,400	30,000	0	49,400	0	839.80	
STEFANIK, TY J & OKO, EMILY R	09-023-02	18,000	97,900	22,250	93,650	0	1,592.05	
STEHLER, ALLEN T & WILLETT, DIANE L	04-019-20	16,500	36,400	0	52,900	0	899.30	

2022 REAL ESTATE & PERSONAL PROPERTY TAX LIST

Corinth

Owner	Map & Lot	Land	Building	Exempt	RE Billable	PP Billable	Orig. Tax
STEVENS, GARY L & TRACY L	15-012-12H	0	16,000	16,000	0	0	0.00
STEVENS, JOYCE (HEIRS OF) PR DUMONT, RENE T	03-008-B	16,500	28,400	22,250	22,650	0	385.05
STEVENS, JUSTIN R & MADORE, MELISSA M	06-003-04	16,700	76,900	22,250	71,350	0	1,212.95
STEVENS, MICHELE D & JAMIE B	08-012-21	18,100	110,100	22,250	105,950	0	1,801.15
STEVENSON, CHRISTINA D	05-042-A	18,000	104,000	22,250	99,750	0	1,695.75
STEWART, BETTY L	07-009-A-01H	0	42,700	22,250	20,450	0	347.65
STINSON, SKYLAND A & EDITH C	11-023	22,200	116,100	22,250	116,050	0	1,972.85
STITHAM, JUDSON H	16-014	17,000	77,600	0	94,600	0	1,608.20
STONYVALE, INC	10-004	18,600	0	0	18,600	0	316.20
STRAUB, MICHELE	11-002-13	18,000	111,600	22,250	107,350	0	1,824.95
STRECK, ALAN R & DOMIT, EDWARD J JR	07-001	35,200	19,000	0	54,200	0	921.40
STROUT, BARBARA T	17-005	12,400	74,800	27,590	59,610	0	1,013.37
STROUT, DONALD A JR & CHRISTY S	05-024-10	24,000	150,700	22,250	152,450	0	2,591.65
STROUT, JANICE	01-040-02T	0	3,700	0	3,700	0	62.90
STROUT, JESSICA	15-012-21H	0	13,500	13,500	0	0	0.00
STROUT, JOSEPH K		0	0	0	0	21800	370.60
STROUT, JOSEPH K	04-016	28,100	52,800	0	80,900	0	1,375.30
STROUT, JOSEPH K	04-022	51,300	52,700	22,250	81,750	0	1,389.75
STROUT, JOSEPH K	04-023	11,500	0	0	11,500	0	195.50
STROUT, JOSEPH K	04-024	30,200	0	0	30,200	0	513.40
STROUT, LAYLA J	06-017	28,900	104,400	22,250	111,050	0	1,887.85
STROUT, LORAYNE B	13-006	14,200	92,500	22,250	84,450	0	1,435.65
STUART, RICHARD J & MARGUERITE	03-010-A-01	26,400	264,600	22,250	268,750	0	4,568.75
STUBBS, JAMES MICHAEL & EILEEN D & STUBBS, THOMA	01-006	36,400	32,600	0	69,000	0	1,173.00
STUBBS, THOMAS A & AUDREY R	01-007	24,300	92,200	22,250	94,250	0	1,602.25
STYMIEST, CAROLYN L	06-012	25,000	11,000	22,250	13,750	0	233.75
STYMIEST, GARY	01-043-A	31,700	24,100	0	55,800	0	948.60
STYMIEST, RICKY L & CAULKINS, MELINDA I	02-002-A	10,300	0	0	10,300	0	175.10
STYMIEST, ROBERT	01-045	14,900	0	0	14,900	0	253.30
STYMIEST, ROBERT	01-046	19,300	30,400	22,250	27,450	0	466.65
SUDSBURY, JULIE E	08-002-05	18,200	78,300	22,250	74,250	0	1,262.25
SULLIVAN, LOUINE A	14-025	34,300	84,200	0	118,500	0	2,014.50
SULLIVAN, SEAN K	01-003-03	19,100	66,300	0	85,400	0	1,451.80
SUTHERLAND, JENNIFER L	08-012-11	18,200	108,500	0	126,700	0	2,153.90
SWAN, JOHN J	08-003-36H	0	16,700	16,700	0	0	0.00
SWEET WATER RIDGE, INC	05-027	59,100	165,600	0	224,700	0	3,819.90
SWEET, HOLLY L	02-031-B-01H	0	25,100	0	25,100	0	426.70

2022 REAL ESTATE & PERSONAL PROPERTY TAX LIST

Page 45

Corinth

Owner	Map & Lot	Land	Building	Exempt	RE Billable	PP Billable	Orig. Tax
SWETT, LISA D	08-012-06	21,200	128,500	22,250	127,450	0	2,166.65
T & M ENTERPRISES, LLC	05-040-C	28,100	253,300	0	281,400	0	4,783.80
T & P LUMBER, INC		0	0	0	0	27200	462.40
TAGGART, RONALD	09-002-E	17,000	87,100	22,250	81,850	0	1,391.45
TAPLEY, HEATHER	12-039-A-H	0	25,700	22,250	3,450	0	58.65
TARBOX, RONDA		0	0	0	0	15800	268.60
TARDIFF, TIMOTHY & CATHY	08-002-06	18,300	89,600	22,250	85,650	0	1,456.05
TATE ROAD, LLC.	06-019	279,000	0	0	279,000	0	4,743.00
TATE, ALBERT W	09-013	22,600	3,000	22,250	3,350	0	56.95
TATE, BERNADINE		0	0	0	0	63600	1,081.20
TATE, BERNARDINE J HEIRS OF	06-010-B-01	11,600	0	0	11,600	0	197.20
TATE, KENNETH A & BEVERLY A	12-011-E	22,500	104,400	22,250	104,650	0	1,779.05
TATE, KENNETH A & BEVERLY A	12-011-D	12,300	0	0	12,300	0	209.10
TATE, OSCAR G. JR (HEIRS OF) PR BERNADINE TATE	02-053-C	15,700	11,900	0	27,600	0	469.20
TATE, OSCAR G. JR (HEIRS OF) PR BERNADINE TATE	08-038	21,700	0	0	21,700	0	368.90
TATE, OSCAR G. JR (HEIRS OF) PR BERNADINE TATE	06-033-A	16,400	0	0	16,400	0	278.80
TATE, OSCAR G. JR (HEIRS OF) PR BERNADINE TATE	05-017-01	18,000	8,500	0	26,500	0	450.50
TATE, OSCAR G. JR (HEIRS OF) PR BERNADINE TATE	05-017-03	18,000	0	0	18,000	0	306.00
TATE, OSCAR G. JR (HEIRS OF) PR BERNADINE TATE	01-009	13,300	0	0	13,300	0	226.10
TATE, OSCAR G. JR (HEIRS OF) PR BERNADINE TATE	05-016	15,800	0	0	15,800	0	268.60
TATE, OSCAR G. JR (HEIRS OF) PR BERNADINE TATE	05-017	27,100	0	0	27,100	0	460.70
TATE, OSCAR G. JR (HEIRS OF) PR BERNADINE TATE	06-008	15,000	39,900	0	54,900	0	933.30
TATE, OSCAR G. JR (HEIRS OF) PR BERNADINE TATE	06-009	18,100	85,100	22,250	80,950	0	1,376.15
TATE, OSCAR G. JR (HEIRS OF) PR BERNADINE TATE	06-004	51,500	0	0	51,500	0	875.50
TATE, OSCAR G. JR (HEIRS OF) PR BERNADINE TATE	05-053	22,700	1,000	0	23,700	0	402.90
TATE, OSCAR G. JR (HEIRS OF) PR BERNADINE TATE	05-017-02	18,000	0	0	18,000	0	306.00
TATE, OSCAR G. JR (HEIRS OF) PR BERNADINE TATE	05-019	24,700	0	0	24,700	0	419.90
TATE, OSCAR G. JR (HEIRS OF) PR BERNADINE TATE	02-053	60,200	1,600	0	61,800	0	1,050.60
TATE, TRACY A & WEBB, JAMES A JR	05-052-F	19,100	0	0	19,100	0	324.70
TAVERAS, MICHELLE & JOSE	06-023	43,700	0	0	43,700	0	742.90
TAYLOR, KAILEE M	01-041-B	19,100	5,600	0	24,700	0	419.90
TAYLOR, KAILEE M	01-041-C	9,700	0	0	9,700	0	164.90
TEEL, BRAD	02-046	14,100	0	0	14,100	0	239.70
TERRANCE AND KARLA IRRV TR & JASON E & JARROD E	16-010	22,400	147,100	5,340	164,160	0	2,790.72
THE COCA-COLA COMPANY		0	0	0	0	500	8.50
THIBODEAU, CATHERINE	12-004	45,000	65,800	22,250	88,550	0	1,505.35
THIBODEAU, NIKKI J	02-014	19,400	0	0	19,400	0	329.80

2022 REAL ESTATE & PERSONAL PROPERTY TAX LIST

Carinth

Owner	Map & Lot	Land	Building	Exempt	RE Billable	PP Billable	Orig. Tax
THIBODEAU, NIKKI J	02-014-A	18,900	81,300	22,250	77,950	0	1,325.15
THOMAS, ALAN N	03-002	26,200	61,300	22,250	65,250	0	1,109.25
THOMAS, ARTHUR C (HEIRS OF) & DOROTHY F (HEIRS OF)	05-043-C	20,100	9,800	0	29,900	0	508.30
THOMAS, BODRAI & TERESA	15-012-04H	0	13,700	13,700	0	0	0.00
THOMAS, CAROL JEAN & BOUCHARD, SHAWN A	02-002-E	18,700	58,900	22,250	55,350	0	940.95
THOMAS, FRANK P & ANITA B	10-003	17,900	142,500	22,250	138,150	0	2,348.55
THOMAS, FRANK P. TRUSTEE	10-002	54,200	0	0	54,200	0	921.40
THOMAS, FRANK P. TRUSTEE	10-002-G	0	0	0	0	2700	45.90
THOMAS, FRANK P. TRUSTEE	13-002	22,900	0	0	22,900	0	389.30
THOMAS, FRANKLIN C & SHIELA J	10-003-C	18,000	89,300	22,250	85,050	0	1,445.85
THOMAS, PAUL	10-003-E	0	0	0	0	3600	61.20
THOMAS, PAUL W & JENNIFER L	10-002-E	76,100	125,800	0	201,900	0	3,432.30
THOMAS, PAUL W & JENNIFER L	10-003-B	35,400	13,300	0	48,700	0	827.90
THOMAS, PAUL W & JENNIFER L	01-017-D-2	25,900	189,800	22,250	193,450	0	3,288.65
THOMPSON, DAVID III	05-013	16,700	91,300	22,250	85,750	0	1,457.75
THOMPSON, ELAINE	05-012	25,100	0	0	25,100	0	426.70
THOMPSON, ELAINE	05-013-B	19,400	0	0	19,400	0	329.80
THOMPSON, ELAINE L M	03-028	16,400	10,000	0	26,400	0	448.80
THOMPSON, EUNICE LOV TR & W DARLING & E THOMPS	01-017-D-1	4,100	0	0	4,100	0	69.70
THOMPSON, JEAN M	01-017-D	16,700	0	0	16,700	0	283.90
THOMPSON, JEAN M	06-015	3,700	0	0	3,700	0	62.90
THOMPSON, JESSICA LYNN	03-035	18,300	25,400	0	43,700	0	742.90
THOMPSON, MAKAYLA M & ROBERT C	15-035	21,000	108,100	0	129,100	0	2,194.70
THOMPSON, RAYMOND E & PAULA W	15-049-B	21,700	185,500	0	207,200	0	3,522.40
THOMPSON, RAYMOND E & PAULA W	15-041	24,400	162,000	22,250	164,150	0	2,790.55
THOMPSON, RAYMOND E & PAULA W	15-049	6,600	0	0	6,600	0	112.20
THOMPSON, RAYMOND E	14-027-02	27,800	0	0	27,800	0	472.60
THOMPSON, RAYMOND E	06-003-07	0	0	0	0	32300	549.10
THOMPSON, ROBERT R & WENDY M	02-008-B	21,400	27,400	22,250	26,550	0	451.35
THUL, CHRISTOPHER M & SHERRY A	05-029-01H	16,900	62,800	22,250	57,450	0	976.65
THUL, MICHAEL R & PATRICIA J	14-025-01H	22,300	54,700	27,590	49,410	0	839.97
TIDWELL, BILLY T	15-029	0	11,300	0	11,300	0	192.10
TILTON, BONNIE L	08-002-01	0	22,500	0	22,500	0	382.50
TILTON, G BRUCE & BONNIE L	12-030	18,400	86,800	22,250	82,950	0	1,410.15
TILTON, G BRUCE & BONNIE L	12-029-A	11,800	0	0	11,800	0	200.60
TILTON, JEFFREY T		33,500	173,500	22,250	184,750	0	3,140.75
TILTON, JEFFREY T		17,100	15,100	0	32,200	0	547.40

2022 REAL ESTATE & PERSONAL PROPERTY TAX LIST

Owner	Map & Lot	Land	Building	Exempt	RE Billable	PP Billable	Page 47	
							Orig. Tax	
TILTON, JEFFREY T	12-029	23,600	0	0	23,600	0	401.20	
TILTON, LISA, & WILLARD, LYNN & BRADBURY, DONNA M	08-012-07-B	12,600	0	0	12,600	0	214.20	
TILTON, TAMMIE	01-040-A	27,800	25,400	22,250	30,950	0	526.15	
TOMASIK, RANDOLPH R & JUDITH H	12-008	26,500	62,600	27,590	61,510	0	1,045.67	
TOMPKINS, ALLISON C	03-007-E	17,500	79,000	22,250	74,250	0	1,262.25	
TOMPKINS, ALLISON C & TRACY	03-007-C	16,900	39,300	0	56,200	0	955.40	
TOMPKINS, LARRY A & TERRI LYNN	06-012-H	13,300	0	0	13,300	0	226.10	
TOWN OF CORINTH	05-022-C	11,900	250,000	261,900	0	0	0.00	
TOWN OF CORINTH	05-018	17,800	0	17,800	0	0	0.00	
TOWN OF CORINTH	15-046	10,300	82,400	92,700	0	0	0.00	
TOWN OF CORINTH	15-044	20,100	354,200	374,300	0	0	0.00	
TOWN OF CORINTH	15-010	0	0	0	0	0	0.00	
TOWN OF CORINTH	03-028-A	0	0	0	0	0	0.00	
TOWN OF CORINTH	04-029-A	0	0	0	0	0	0.00	
TOWN OF CORINTH	15-040	13,800	42,600	56,400	0	0	0.00	
TOWN OF CORINTH	07-031-A	0	0	0	0	0	0.00	
TOWN OF CORINTH	07-031-B	0	0	0	0	0	0.00	
TOWN OF CORINTH	15-011	7,200	0	7,200	0	0	0.00	
TOWN OF CORINTH	15-013	0	105,000	105,000	0	0	0.00	
TOWNSEND, BRUCE H & DIANNE E	09-022	34,600	159,800	22,250	172,150	0	2,926.55	
TOWNSEND, GILBERT G SR & LORI A	09-013-C	12,800	0	0	12,800	0	217.60	
TOWNSEND, GILBERT G SR & LORI A	09-013-D	20,000	119,500	22,250	117,250	0	1,993.25	
TOWNSEND, GILBERT G SR & LORI A	09-014-04	22,000	45,100	0	67,100	0	1,140.70	
TOWNSEND, NICHOLAS W	09-014-08	40,900	179,000	22,250	197,650	0	3,360.05	
TOWNSEND, SHAUN T	09-014-04-01	21,200	25,400	22,250	24,350	0	413.95	
TOZIER, DAVID I	03-009	9,600	0	0	9,600	0	163.20	
TOZIER, SHELDON	04-032-B	24,600	0	0	24,600	0	418.20	
TRACY, LINDA A	01-010-05	16,400	52,200	22,250	46,350	0	787.95	
TRAFTON, MICHAEL H & DENISE B	08-014-B	21,700	106,800	22,250	106,250	0	1,806.25	
TRAFTON, NATHALIE S. (LIFE ESTATE)	08-014	42,600	74,800	22,250	95,150	0	1,617.55	
TRAFTON, TODD & TAMARA	12-002	3,700	0	0	3,700	0	62.90	
TRAFTON, TODD & TAMARA	02-055-05	43,200	37,500	0	80,700	0	1,371.90	
TRAFTON, TODD J & TAMARA	11-038	2,700	0	0	2,700	0	45.90	
TRAFTON, TODD J & TAMARA D	11-039	26,300	0	0	26,300	0	447.10	
TRAFTON, TODD J & TAMARA D	11-040	18,000	118,500	22,250	114,250	0	1,942.25	
TRAFTON, TODD J & TAMARA D	11-038-A	7,800	0	0	7,800	0	132.60	
TRAFTON, TODD J & TAMARA D	12-001	31,400	23,800	0	55,200	0	938.40	

2022 REAL ESTATE & PERSONAL PROPERTY TAX LIST

Corinth

Owner	Map & Lot	Land	Building	Exempt	RE Billable	PP Billable	Orig. Tax
TRAFTON, TODD J & TAMARA D	05-037	12,400	1,500	0	13,900	0	236.30
TRASK, AMY J & JOEL L	03-039-001	5,700	0	0	5,700	0	96.90
TRASK, DAVID A & RUTH M	07-044-03	10,100	0	0	10,100	0	171.70
TRASK, DAVID A & LISA M	16-032	13,300	68,700	0	82,000	0	1,394.00
TRASK, DONNA B. (Heirs of)	05-034-B	21,000	95,600	0	116,600	0	1,982.20
TRASK, GEORGE & BRENDA	03-026	18,600	4,900	0	23,500	0	399.50
TRASK, GEORGE & BRENDA J	02-007	20,100	16,800	0	36,900	0	627.30
TRASK, GEORGE & BRENDA J	02-008	12,700	0	0	12,700	0	215.90
TRASK, GEORGE C & BRENDA J	11-014	15,000	0	0	15,000	0	255.00
TRASK, GEORGE C & BRENDA J	11-015	30,200	177,100	22,250	185,050	0	3,145.85
TRASK, GEORGE C & BRENDA J	01-041-001	17,900	0	0	17,900	0	304.30
TRASK, GEORGE C		0	0	0	0	10200	173.40
TRASK, JOEL & AMY	03-052-B	20,600	41,800	22,250	40,150	0	682.55
TRASK, JOEL L & TRASK, GEORGE C	03-055	20,400	0	0	20,400	0	346.80
TRASK, SUSAN D	02-030-04	28,000	59,000	22,250	64,750	0	1,100.75
TULLER, JEDEDIAH JACK	02-012	20,300	45,400	27,590	38,110	0	647.87
TUNKS, KAITLYN M	01-008-01	0	0	0	0	2000	34.00
TUNKS, KAREN L	15-026	17,200	66,600	22,250	61,550	0	1,046.35
TURBIN, DAVID	08-003-25H	27,700	149,100	22,250	154,550	0	2,627.35
TURI, JON	03-051-01	0	3,500	0	3,500	0	59.50
TURNER, THOMAS & LISA	07-008-D	26,500	204,500	0	231,000	0	3,927.00
UNDERHILL, BRAD A & REBECCA A		20,400	33,800	22,250	31,950	0	543.15
US BANCORP EQUIPMENT FINANCE INC		0	0	0	0	6100	103.70
US BANK NATIONAL ASSOC. c/o JOHN BALDACCIL., ESQ.	16-008	18,000	42,100	0	60,100	0	1,021.70
VAFIADES, STEVEN V & KIMBERLY A	04-035-A	21,600	101,700	22,250	101,050	0	1,717.85
VALLEY, ANTHONY F	11-002	2,000	0	0	2,000	0	34.00
VALLEY, ANTHONY F	10-016	27,600	74,800	0	102,400	0	1,740.80
VALLEY, ANTHONY F	10-022	6,800	0	0	6,800	0	115.60
VALLEY, ANTHONY F	10-019	1,900	0	0	1,900	0	32.30
VALLEY, JEANNIE M	11-006-E	3,300	0	0	3,300	0	56.10
VALLEY, JEANNIE M	11-006-A-1	3,000	0	0	3,000	0	51.00
VALLEY, JEANNIE M	10-016-A	2,900	0	0	2,900	0	49.30
VALLEY, JEANNIE M	10-018	2,900	0	0	2,900	0	49.30
VALLEY, JEANNIE M	10-020	1,900	0	0	1,900	0	32.30
VAN ALSTYNE, JOHN & REBECCA	01-024-B	13,700	0	0	13,700	0	232.90
VAN ALSTYNE, JOHN & REBECCA	01-024-A	19,400	107,000	22,250	104,150	0	1,770.55
VAN BRUNT, ROBERT W & JEAN T	01-029	10,700	3,600	0	14,300	0	243.10

2022 REAL ESTATE & PERSONAL PROPERTY TAX LIST

Page 49

Owner	Map & Lot	Land	Building	Exempt	RE Billable	PP Billable	Orig. Tax
VARNEY AGENCY INC	06-038	19,300	23,900	0	0	0	0.00
VARNUM, KARLA MARIE	04-036	35,600	79,100	0	43,200	0	734.40
VASILE, JEAN & SMART, LESLIE	08-040	9,000	52,500	22,250	92,450	0	1,571.65
VEST, ROBERT E		0	0	0	61,500	0	1,045.50
VIASAT, INC CPE	10-014	27,800	8,500	0	0	100	1.70
VIGUE, MARK & LANCASTER, MARCIA & E. VIGUE IRR TR	07-034	41,400	40,700	22,250	59,850	0	617.10
VIGUE, MARK L & CAISSE, LAUREN	05-012-01H	0	1,500	0	1,500	0	1,017.45
VOISINE, ROSANNE E (HEIRS OF)	05-012-A	8,900	0	0	8,900	0	25.50
VOISINE, ROSEANNE E (HEIRS OF)	04-019-12	17,900	100,100	22,250	95,750	0	151.30
VOISINE, THERESA L. LIVING TRUST	04-019-12-A	10,800	0	0	10,800	0	1,627.75
VOISINE, THERESA L. LIVING TRUST	08-003-16H	0	14,400	14,400	0	0	183.60
VOJKUFKA, FRANK	06-012-D21H	0	20,200	20,200	0	0	0.00
WAIN, FRED L	06-012-D-10H	0	16,300	16,300	0	0	0.00
WAIN, RAYMOND & DIANA	08-012-05	18,300	128,200	22,250	124,250	0	0.00
WAITE, AARON & JANELLE	03-050	17,600	34,300	22,250	29,650	0	2,112.25
WAITE, AMANDA M	03-006-C	17,600	27,800	22,250	23,150	0	504.05
WAKEFIELD, PHYLLIS A	03-008-C	22,900	8,700	0	31,600	0	393.55
WAKEFIELD, PHYLLIS A	06-018-B	16,800	40,500	0	57,300	0	537.20
WALLACE, CHARLES W	04-041-C	11,500	0	0	11,500	0	974.10
WALSH, EDWARD W. & LORETTA M (HEIRS OF)	09-030	21,400	40,500	0	61,900	0	195.50
WALTZ, DAVID C	08-013-C	18,000	149,700	22,250	145,450	0	1,052.30
WARD, ARDENE G & KAREN L	04-044-01	37,500	40,400	0	77,900	0	2,472.65
WARD, MATTHEW M & DARCY L	04-019-07-	15,500	182,300	22,250	175,550	0	1,324.30
WARD, MATTHEW M & DARCY L	05-025-01H	0	30,900	0	30,900	0	2,984.35
WARD, SARAH L. HEIRS OF	02-055-06-A	16,500	0	0	16,500	0	525.30
WARD, SONIA LEE	02-055-06-A-1	0	1,500	1,500	0	0	280.50
WARD, TYFFANY	03-015	32,900	7,200	22,250	17,850	0	0.00
WASHBURN, MARK & DURICE	05-054	30,300	3,000	0	33,300	0	303.45
WASKEWICZ, CATHERINE M	01-017-H	17,000	132,600	27,590	122,010	0	566.10
WASSON, KEITH JR & KRYSTAL E	02-038-05H	0	16,500	16,500	0	0	2,074.17
WATERS, BRITTNE	02-038-06H	0	25,000	22,250	2,750	0	0.00
WATERS, ROBERT F	05-042-03	18,000	89,400	27,590	79,810	0	46.75
WATSON, ARTHUR G & PHYLLIS M	02-047-A	15,900	49,900	22,250	43,550	0	1,356.77
WEEKS, CARLYLE R & WREN, CYNTHIA R	07-028-A	44,500	51,300	0	95,800	0	740.35
WEISLEDER, DENIS K & ANN I	01-023	9,700	0	0	9,700	0	1,628.60
WEISS, ROBERTA	01-023-F	28,900	0	0	28,900	0	164.90
WEISS, ROBERTA							491.30

Corinth

2022 REAL ESTATE & PERSONAL PROPERTY TAX LIST

Corinth

Owner	Map & Lot	Land	Building	Exempt	RE Billable	PP Billable	Orig. Tax
WEISS, ROBERTA L	01-023-H	13,900	0	0	13,900	0	236.30
WEISS, ROBERTA L	01-023-I	11,800	0	0	11,800	0	200.60
WEISS, ROBERTA L	01-021	34,000	69,200	0	103,200	0	1,754.40
WEISS, ROBERTA L & STEVEN H	01-021-A	19,400	0	0	19,400	0	329.80
WEISS, ROBERTA L	01-023-J	12,700	0	0	12,700	0	215.90
WELCH, KATHY A	06-002-01	10,700	0	0	10,700	0	181.90
WELCH, MERRITT E & RAMONA A	06-002-B	16,900	33,700	22,250	28,350	0	481.95
WELLS, EMILY	06-019-07H	0	5,000	0	5,000	0	85.00
WELLS, SHELLIE L	08-003-05H	0	13,400	13,400	0	0	0.00
WESTERN UNION FINANCIAL SVCS. INC		0	0	0	0	1200	20.40
WESTON, ANDREW & KELLY	07-028	39,700	0	0	39,700	0	674.90
WESTON, ANDREW & KELLY	04-019	26,200	0	0	26,200	0	445.40
WESTON, ANDREW & KELLY	04-020	1,700	0	0	1,700	0	28.90
WESTON, ANDREW T KELLY L	03-053	19,100	109,300	22,250	106,150	0	1,804.55
WHALEN, CHARLENE L	06-002-C	16,500	72,300	22,250	66,550	0	1,131.35
WHEELER, MARVIN & LEATHA	07-021-A	12,700	56,500	27,590	41,610	0	707.37
WHITE, CECIL	06-019-10H	0	10,500	0	10,500	0	178.50
WHITE, DALE	06-019-27H	0	20,100	0	20,100	0	341.70
WHITE, DALE A & TINA M	06-019-B	35,800	14,100	22,250	27,650	0	470.05
WHITE, DAVID L & MELISSA J	06-003-06	17,800	68,800	22,250	64,350	0	1,093.95
WHITE, GINGER LEE	02-053-C-H	0	23,100	22,250	850	0	14.45
WHITE, KALLIE J	02-002-F	17,600	152,200	0	169,800	0	2,886.60
WHITE, RUSSELL W & HOLLY	06-003-10	20,300	99,300	22,250	97,350	0	1,654.95
WHITELEY, GENEVA A	16-016	17,800	108,900	0	126,700	0	2,153.90
WHITNEY, ALAN B & ERICA L	01-025-001	19,000	0	0	19,000	0	323.00
WHITNEY, BLAINE & TAMARA	01-035-A	31,000	0	0	31,000	0	527.00
WHITNEY, BLAINE T & TAMARA	01-025	63,600	215,900	22,250	257,250	0	4,373.25
WHITNEY, BROCC T & SNOW F	09-026-B-02	18,800	72,600	0	91,400	0	1,553.80
WIGGIN, (KANE), ROBERTA	16-004	19,400	87,600	0	107,000	0	1,819.00
WILBER, COLBY A & KORISSA J	11-009	18,600	64,300	0	82,900	0	1,409.30
WILCOX, JR, RONALD J	03-020	21,800	0	0	21,800	0	370.60
WILCOX, JR, RONALD JAMES	03-032-A	36,100	102,600	0	138,700	0	2,357.90
WILCOX, LORRAINE E HEIRS OF	03-020-B	20,300	0	0	20,300	0	345.10
WILES, HOPE	09-029-D	10,900	0	0	10,900	0	185.30
WILKINS, GERALD L & REIS, JENNIFER L	12-034	17,500	31,000	22,250	26,250	0	446.25
WILKINSON, ANDREW & BRENDA F	07-043-14	10,300	0	0	10,300	0	175.10
WILKINSON, ANDREW & BRENDA F	07-043-15	6,800	0	0	6,800	0	115.60

2022 REAL ESTATE & PERSONAL PROPERTY TAX LIST

Corinth

Owner	Map & Lot	Land	Building	Exempt	RE Billable	PP Billable	Orig. Tax
WILKINSON, ANDREW & BRENDA F	07-043-16	7,000	0	0	7,000	0	119.00
WILKINSON, ANDREW & BRENDA F	07-043-17	6,800	0	0	6,800	0	115.60
WILKINSON, ANDREW & BRENDA F	07-043-18	7,100	0	0	7,100	0	120.70
WILKINSON, ANDREW & BRENDA F	07-043-19	6,800	0	0	6,800	0	115.60
WILKINSON, ANDREW & BRENDA F	07-043-20	7,100	0	0	7,100	0	120.70
WILKINSON, ANDREW & BRENDA F	07-043-21	6,800	0	0	6,800	0	115.60
WILKINSON, ANDREW & BRENDA F	07-043-22	17,100	156,600	22,250	151,450	0	2,574.65
WILKINSON, ANDREW	15-006	33,100	182,600	0	215,700	0	3,666.90
WILKINSON, ANDREW & BRENDA F	15-017	13,300	53,000	0	66,300	0	1,127.10
WILLARD, BENJAMIN F JR		0	0	0	0	2400	40.80
WILLARD, KAREN H & BENJAMIN F JR	03-047	25,800	105,700	22,250	109,250	0	1,857.25
WILLETT, DIANE L	04-019	33,100	0	0	33,100	0	562.70
WILLETT, DIANE L & STEHLE, ALLEN T	04-019-05	36,200	306,200	22,250	320,150	0	5,442.55
WILLETT, DIANE L & STEHLE, ALLEN T	04-019-06	17,000	300	0	17,300	0	294.10
WILLIAMS SCOTSMAN INC		0	0	0	0	2800	47.60
WILLIAMS, DIANE	08-003-40H	0	16,500	16,500	0	0	0.00
WILLIAMS, TRACY & WILLIAMS, DAN	15-012-25H	0	15,900	15,900	0	0	0.00
WILLIAMS, TRACY	15-012-31H	0	8,500	0	8,500	0	144.50
WILSON, BONNIE	08-012-14	18,100	122,200	0	140,300	0	2,385.10
WILSON, BRENDEN M	04-019-04	15,700	140,700	22,250	134,150	0	2,280.55
WILSON, ERICA	12-033-A	16,700	106,100	22,250	100,550	0	1,709.35
WILSON, ERICA	12-033	14,000	0	0	14,000	0	238.00
WILSON, GAIL F	11-019	48,300	36,900	0	85,200	0	1,448.40
WILSON, GAIL F	04-018	11,000	0	0	11,000	0	187.00
WILSON, GAIL F	04-017	68,000	0	0	68,000	0	1,156.00
WILSON, MICHAEL J	04-017-C	11,500	0	0	11,500	0	195.50
WILSON, NORMA	06-012-01H	0	7,000	7,000	0	0	0.00
WILSON, ROBERT R LIV TR & WILSON, DIANNE S LIFE ES	09-002-A	31,200	127,600	22,250	136,550	0	2,321.35
WILSON, RUSSEL A	04-038	26,800	80,700	27,590	79,910	0	1,358.47
WILSON, SCOTT A & BONNIE S	04-017-B	19,100	160,700	22,250	157,550	0	2,678.35
WILSON, SCOTT D & VICKI J	08-017	11,800	50,800	22,250	40,350	0	685.95
WISEMAN, MARK	02-011-A	17,400	109,400	22,250	104,550	0	1,777.35
WISEMAN, ROBERT E	02-011	15,700	0	0	15,700	0	266.90
WISEMAN, ROBERT E	02-012-A	27,700	79,700	22,250	85,150	0	1,447.55
WITT, JENNIFER	06-019-07H	0	18,400	0	18,400	0	312.80
WOODMAN, BRANDON S & BRANDI L	05-054-B	25,000	0	0	25,000	0	425.00
WORCESTER, ALTA & SEAN	01-004-02-B	20,300	127,200	0	147,500	0	2,507.50

2022 REAL ESTATE & PERSONAL PROPERTY TAX LIST

Corinth Page 52

Owner	Map & Lot	Land	Building	Exempt	RE Billable	PP Billable	Orig. Tax
WRIGHT, JOHN T	03-030	12,000	0	0	12,000	0	204.00
WRIGHT, JOHN W	14-018	13,700	81,300	22,250	72,750	0	1,236.75
WRIGHT, JOSEPH SR & HAGER, WENDY	17-006	14,500	61,000	22,250	53,250	0	905.25
WRIGHT, MARK A & PAMELA J	15-001	29,600	64,900	22,250	72,250	0	1,228.25
WRIGHT, RUTH D	09-033	18,700	112,300	22,250	108,750	0	1,848.75
YORK, STAR	05-036	19,500	131,900	22,250	129,150	0	2,195.55
YORK, SUSAN	05-038-01H	0	28,900	22,250	6,650	0	113.05
YOUNG, CHARLES & HEATHER	15-012-02H	0	12,800	12,800	0	0	0.00
YOUNG, CHRISTOPHER & NATALIE R	07-008-E	17,400	76,600	0	94,000	0	1,598.00
YOUNG, JERRY L & ROSANNE S	01-034-A	22,100	76,800	22,250	76,650	0	1,303.05
YOUNG, JERRY L & ROSANNE S	01-034-D	13,500	6,900	0	20,400	0	346.80
YOUNG, ROSANNE S., TR & PRISCILA ELLIS LIV. TR.	01-033	13,300	0	0	13,300	0	226.10

EXEMPTIONS: 22,250 - Homestead 5,340 - Veterans & Widows of Veterans 3,560 - Blind
Other exemption values may be less because property value is less than allowable amount

HOMESTEAD TAX EXEMPTION

Homestead Tax Exemption Applications are available at the Town Office or online for those who have not previously submitted an application in Corinth. An application **ONLY** needs to be submitted once, unless you move in town

VETERAN'S TAX EXEMPTION

Veteran's Tax Exemption Applications are available at the Town Office for those who meet the qualifications.
To be eligible, the Veteran must be 100% service-connected disabled or be 62 years old and have served in a Federally
wartime period. A DD214 must be submitted at the time of application
recognized

ALL EXEMPTION APPLICATIONS MUST BE FILED BEFORE APRIL 1, 2023

PROPERTY TAX STABILIZATION PROGRAM

The Stabilization Application should be available in October 2023 for the 2024 tax year.
The deadline for applying is December 1st. This application must be filed each year .

Unpaid Taxes on 2022 Real Estate Accounts
 Tax Year: 2022-1 To 2022-2, Show Current Interest
 As of: 12/30/2022

Acct	Name ----	Year	Original Tax	Payment / Interest	Amount Due
1344	R 2 SISTERS, LLC	2022	4,680.10	73.34	4,753.44
1954	R ARCHER, BEATRICE	2022	185.30	2.90	188.20
1966	R ARMSTRONG, KENDALL	2022	3,835.20	60.10	3,895.30
1786	R ARMSTRONG, WAYNE H	2022	297.50	4.66	302.16
49	R BACON, FRANCES C	2022	402.90	6.31	409.21
50	R BACON, FRANCES C	2022	8.50	0.13	8.63
51	R BACON, FRANCES C	2022	1,807.10	26.85	1,833.95
1071	R BADGER, RYAN	2022	198.90	3.12	202.02
293	R BAILEY, JO-ANNE	2022	304.30	4.77	309.07
1053	R BASSILL, NATALIE	2022	175.10	2.74	177.84
1942	R BEDARD, DEVIN	2022	447.10	7.01	454.11
**1773	R BEEM, TRAVIS S	2022	185.30	2.90	188.20
**1774	R BEEM, TRAVIS S	2022	185.30	2.90	188.20
**1775	R BEEM, TRAVIS S	2022	185.30	2.90	188.20
1137	R BOWMAN, GAGE	2022	260.10	4.08	264.18
184	R BROOKS, NANCY J. (Heirs of)	2022	1,307.30	20.49	1,327.79
791	R BUSWELL, RONELL	2022	979.20	15.35	994.55
**1563	R BUZZELL, BARRY W	2022	180.20	2.82	183.02
1562	R BUZZELL, KYLE B	2022	183.60	2.88	186.48
**1051	R CAISSE, TIMOTHY	2022	783.70	12.28	795.98
1320	R CAMPBELL, JASON C	2022	1,246.95	19.54	1,266.49
222	R CAQUETTE, DONALD	2022	642.60	10.07	652.67
**951	R CHAPMAN, DORIS A	2022	1,969.45	-1,074.79	894.66
**296	R CLARK, DIANA L	2022	971.55	15.23	986.78
300	R CLARK, RAMONA	2022	1,399.95	21.94	1,421.89
1604	R CLEMENT, NATHAN N., JR.	2022	1,212.10	19.00	1,231.10
304	R CLEMENT, WAYNE V	2022	1,065.05	16.69	1,081.74
315	R COLLINS, ALTON L	2022	697.17	10.93	708.10
316	R COLLINS, ALTON L	2022	1,137.30	17.82	1,155.12
1985	R COLLINS, DAVID A	2022	594.15	9.31	603.46
340	R CONWAY, ASHLEY M & ROBERT F	2022	573.75	8.99	582.74
**338	R CONWAY, RAYMOND R., SR.	2022	2,334.95	36.59	2,371.54
336	R CONWAY, ROBERT F	2022	493.00	7.73	500.73
339	R CONWAY, ROBERT F	2022	256.70	4.02	260.72
**1565	R COWPERTHWAIT, COREY S	2022	636.65	9.98	646.63
726	R COX, HELEN L	2022	2,923.15	45.81	2,968.96
366	R CROSSON, RONDA	2022	1,907.57	29.89	1,937.46
367	R CROSSON, RONDA	2022	300.90	4.72	305.62
1424	R CUNNINGHAM, LARRY	2022	945.20	14.81	960.01
1929	R CUNNINGHAM, LARRY	2022	42.50	0.67	43.17
392	R DAIGLE, LORI A	2022	142.80	2.24	145.04
2112	R DAWKINS III, WILLIAM	2022	253.30	3.97	257.27
**405	R DEMERCHANT, LEO M. (Heirs Of)	2022	1,233.35	19.33	1,252.68
206	R DEWITT, TIM	2022	275.40	4.32	279.72
428	R DOUGLASS, ALAN D	2022	1,416.95	22.21	1,439.16
1413	R DOUGLASS, THEA	2022	1,564.85	24.52	1,589.37
439	R DOWNING, JAMES G., JR.	2022	188.70	2.96	191.66
1599	R DOWNING, LISA L	2022	283.90	4.45	288.35
1114	R DUMONT, STEVEN	2022	309.40	4.85	314.25
1584	R EASTMAN, JEFF	2022	351.90	5.51	357.41
251	R EASTMAN, JEFFREY	2022	299.20	4.69	303.89

Tax Year: 2022-1 To 2022-2, Show Current Interest
As Of: 12/30/2022

Acct	Name ----	Year	Original Tax	Payment / Interest	Amount Due
509	R EASTMAN, JEFFREY	2022	2,692.80	42.20	2,735.00
845	R EASTMAN, JEFFREY	2022	1,040.40	16.30	1,056.70
1574	R EASTMAN, JEFFREY	2022	372.30	5.83	378.13
1611	R EASTMAN, JEFFREY	2022	358.70	5.62	364.32
1965	R EASTMAN, JEFFREY	2022	289.00	4.53	293.53
508	R EASTMAN, JEFFREY D	2022	290.70	4.56	295.26
510	R EASTMAN, JEFFREY D	2022	283.90	4.45	288.35
511	R EASTMAN, JEFFREY D	2022	283.90	4.45	288.35
512	R EASTMAN, JEFFREY D	2022	283.90	4.45	288.35
513	R EASTMAN, JEFFREY D	2022	283.90	4.45	288.35
515	R EASTMAN, JEFFREY D	2022	283.90	4.45	288.35
516	R EASTMAN, JEFFREY D	2022	289.00	4.53	293.53
517	R EASTMAN, JEFFREY D	2022	283.90	4.45	288.35
518	R EASTMAN, JEFFREY D	2022	283.90	4.45	288.35
520	R EASTMAN, JEFFREY D	2022	283.90	4.45	288.35
521	R EASTMAN, JEFFREY D	2022	283.90	4.45	288.35
522	R EASTMAN, JEFFREY D	2022	285.60	4.48	290.08
523	R EASTMAN, JEFFREY D	2022	287.30	4.50	291.80
524	R EASTMAN, JEFFREY D	2022	283.90	4.45	288.35
526	R EASTMAN, JEFFREY D	2022	283.90	4.45	288.35
529	R EASTMAN, JEFFREY D	2022	283.90	4.45	288.35
550	R ELLIS, PRISCILLA A. TRUSTEE	2022	355.30	5.57	360.87
963	R ELRICH, CHERYL	2022	1,119.45	17.54	1,136.99
557	R EMILIO ESTATES, INC.	2022	5,331.20	83.55	5,414.75
976	R ERIKSSON, ALBERT	2022	1,949.05	30.54	1,979.59
53	R GARRISH-BAKER, JAMES F	2022	1,166.20	18.28	1,184.48
594	R GELETKA, MICHAEL C. (HEIRS OF)	2022	890.80	9.50	900.30
**1476	R GILBERT, DAVID A JR	2022	1,312.40	20.57	1,332.97
1409	R GODIN, DION	2022	2,121.60	33.25	2,154.85
**1614	R GOODWIN, EDWIN D & ALAN D, & G	2022	649.40	10.18	659.58
**1625	R GOODWIN, EDWIN D & ALAN D, & G	2022	300.90	4.72	305.62
**612	R GOODWIN, IRENE V. HEIRS OF	2022	1,509.60	23.66	1,533.26
21	R GROSS, WILLIAM H	2022	691.05	10.83	701.88
1209	R HAMILTON, LINWOOD R JR	2022	140.25	2.20	142.45
675	R HANSEN, JOHN DAVID	2022	1,246.10	-1,237.28	8.82
2082	R HARMON, STEVEN	2022	234.60	3.68	238.28
1484	R HARROD, BRUCE	2022	263.50	4.13	267.63
**1603	R HARVEY, TERESA	2022	3,762.95	38.99	3,801.94
57	R HASKELL, CHRISTOPHER M	2022	379.10	5.94	385.04
194	R HASKINS, BRYANT	2022	269.45	4.22	273.67
755	R HILL, ALLISON L	2022	1,374.45	21.54	1,395.99
732	R HILL, LUCILVA B.,LIVING TRUST	2022	178.50	2.80	181.30
**731	R HILL, LUCILVA B.,LIVING TRUST	2022	253.30	3.97	257.27
1447	R HILL, LUCILVA B.,LIVING TRUST	2022	309.40	4.85	314.25
969	R HOBBS, TIMOTHY	2022	305.15	4.78	309.93
759	R HOLMES, JERAMIE T	2022	130.05	2.04	132.09
1936	R HORTON, DELBERT	2022	317.90	4.98	322.88
1938	R HORTON, DELBERT	2022	299.20	4.69	303.89
559	R HUFSTADER, MICHAEL E	2022	1,086.30	17.02	1,103.32
40	R J&C ENTERPRISES	2022	2,041.70	32.00	2,073.70
**770	R JENKINS, SERENA M	2022	797.30	-187.51	609.79

Tax Year: 2022-1 To 2022-2, Show Current Interest
As of: 12/30/2022

Acct	Name ----	Year	Original Tax	Payment / Interest	Amount Due
1597	R JENSEN, ROBERT	2022	646.17	10.13	656.30
2119	R JEWELL, PHILLIP	2022	100.30	1.57	101.87
1112	R JOHNSON, BRAD S	2022	729.30	11.43	740.73
1317	R KEANE, CHRISTOPHER P & NANCY	2022	358.70	5.62	364.32
1170	R KELLEHER, JOSEPH	2022	863.60	13.53	877.13
1812	R KELLEY, TAYLOR	2022	183.60	2.88	186.48
1548	R KING, WAYNE A. SR LIFE ESTATE	2022	968.15	-532.54	435.61
2069	R LAMBERT FAMILY TRUST	2022	1,988.15	31.16	2,019.31
822	R LATOURETTE, RONALD E JR	2022	228.65	3.58	232.23
1110	R LEAVITT, SHEILA	2022	331.50	5.20	336.70
*1219	R LOWDEN, BRUCE A	2022	665.55	10.43	675.98
**2158	R LYNN CAMP, LLC	2022	115.60	0.00	115.60
1452	R MAINE ELECTRIC POWER CO., INC	2022	448.80	7.03	455.83
859	R MARTIN, KEVIN A	2022	1,801.15	28.23	1,829.38
**891	R MARTIN, SCOTT W	2022	788.80	12.36	801.16
*892	R MARTIN, SCOTT WILLIAM	2022	3,560.65	23.21	3,583.86
205	R MAXIM, JOSHUA	2022	565.25	8.86	574.11
1624	R MCCULLOUGH, BRETT H	2022	171.70	2.69	174.39
897	R MCCULLOUGH, ESTHER C. TR	2022	1,161.10	18.20	1,179.30
30	R MCDONALD, MATTHEW J & LYNN M	2022	380.80	-294.83	85.97
774	R MCKAGUE, KAREN	2022	68.85	1.08	69.93
2000	R MCCLAUGHLIN, GARY A	2022	360.40	5.65	366.05
918	R MCCLAUGHLIN, STEPHEN J	2022	160.65	2.52	163.17
1778	R MICHAUD, RONALD &	2022	197.20	3.09	200.29
**591	R MK PROPERTIES LLC	2022	1,613.30	-1,609.18	4.12
809	R O'CLAIR, ROLANDE MARY HEIRS OF	2022	3,239.35	50.76	3,290.11
1372	R OLSEN, KYLE R	2022	754.80	11.83	766.63
1373	R OLSEN, KYLE R	2022	144.50	2.26	146.76
1733	R PALMER, JOHN C	2022	409.70	6.42	416.12
**1437	R PEDERSEN, EMILY A & LISA J	2022	661.30	10.36	671.66
1026	R PEDERSEN, GEORGE M	2022	1,952.45	30.60	1,983.05
1027	R PEDERSEN, GEORGE M	2022	685.10	10.74	695.84
1044	R PHILBRICK, DEVAN ERNERST	2022	171.70	2.69	174.39
1997	R PHILBRICK, JAY H	2022	234.60	3.68	238.28
182	R PHILBRICK, TARA E	2022	244.80	3.84	248.64
856	R PHILBRICK, TARA E	2022	207.40	3.25	210.65
1594	R PHILBRICK, TARA E	2022	221.00	3.46	224.46
1996	R PHILBRICK, TARA E	2022	195.50	3.06	198.56
2126	R PHILBRICK, TARA E	2022	37.40	0.59	37.99
417	R PORTOFINO ASSOCIATES, INC.	2022	2,738.70	-2,736.57	2.13
**329	R PRATT, MICHELLE	2022	2,202.35	-943.61	1,258.74
1253	R PREBLE, JOHANNAH	2022	1,982.20	31.06	2,013.26
581	R PRINCE, ANDREA	2022	1,031.90	12.79	1,044.69
1868	R PRISCILLA A. ELLIS LIVING TRUST	2022	1,326.00	20.78	1,346.78
537	R PUDDLEDOKK PROPERTIES LLC	2022	2,784.60	43.64	2,828.24
1128	R PUDDLEDOKK PROPERTIES LLC	2022	1,955.00	30.64	1,985.64
1879	R PUDDLEDOKK PROPERTIES LLC	2022	1,645.60	25.79	1,671.39
1729	R QUINN, ANNIE	2022	18.70	0.29	18.99
1937	R REDIKER, CARRIE	2022	289.00	4.53	293.53
478	R ROYAL RIVER, LLC	2022	1,176.40	10.39	1,186.79
944	R RYDER, DENNIS C JR	2022	289.85	4.54	294.39

Tax Year: 2022-1 To 2022-2, Show Current Interest
As of: 12/30/2022

Acct	Name ----	Year	Original Tax	Payment / Interest	Amount Due
2076 R	SAUNDERS, DEVIN S	2022	1,376.15	21.57	1,397.72
705 R	SCHLIPSTEIN, HEATHER L	2022	18.70	0.29	18.99
706 R	SCHLIPSTEIN, HEATHER L	2022	1,877.65	29.43	1,907.08
589 R	SCHLIPSTEIN, JASON KIRK	2022	1,025.10	16.06	1,041.16
**935 R	SCROGGINS, DON	2022	159.80	2.50	162.30
**1442 R	SCROGGINS, DON	2022	59.50	0.93	60.43
**1801 R	SCROGGINS, DON	2022	248.20	3.89	252.09
**1443 R	SCROGGINS, DON P	2022	5,763.00	-4948.69	814.31
1218 R	SMITH, DOROTHY HEIRS OF	2022	1,036.15	16.24	1,052.39
1680 R	SOUDERS, BENJAMIN	2022	187.00	2.93	189.93
**1428 R	SOUVE, DEREK C	2022	260.10	4.08	264.18
**1723 R	SOUVE, DEREK C	2022	389.30	6.10	395.40
1197 R	SPEED, SCOTT A	2022	1,367.65	21.43	1,389.08
1412 R	SPENCER, KIMBERLY	2022	1,268.20	19.87	1,288.07
1513 R	SPINNEY, WESLEY E JR	2022	444.55	6.97	451.52
884 R	SQUIRES, BRIDGET	2022	362.10	5.67	367.77
158 R	STEVENS, JOYCE (HEIRS OF)	2022	385.05	6.03	391.08
173 R	STYMIEST, RICKY L	2022	175.10	2.74	177.84
654 R	SULLIVAN, LOUINE A	2022	2,014.50	21.47	2,035.97
1270 R	TATE ROAD, LLC.	2022	4,743.00	-919.84	3,823.16
1316 R	TATE, ALBERT W	2022	56.95	0.89	57.84
1345 R	THOMAS, ARTHUR C (Heirs of)	2022	508.30	7.97	516.27
1585 R	THOMPSON, DAVID III	2022	1,457.75	22.84	1,480.59
2095 R	THOMPSON, JEAN M	2022	283.90	4.45	288.35
2142 R	THOMPSON, JEAN M	2022	62.90	0.99	63.89
1794 R	TILTON, TAMMIE	2022	526.15	8.25	534.40
423 R	TRASK, GEORGE & BRENDA J.	2022	627.30	7.85	635.15
424 R	TRASK, GEORGE & BRENDA J.	2022	215.90	3.38	219.28
1425 R	TUNKS, KAREN L	2022	1,046.35	12.13	1,058.48
1076 R	TURI, JON	2022	59.50	0.93	60.43
857 R	US BANK NATIONAL ASSOC.	2022	1,021.70	16.01	1,037.71
1454 R	WALSH, EDWARD W. (Heirs of)	2022	195.50	3.06	198.56
1134 R	WARD, SONIA LEE	2022	280.50	-72.92	207.58
1459 R	WASKEWICZ, CATHERINE M	2022	566.10	6.04	572.14
1558 R	WELCH, KATHY A	2022	181.90	2.85	184.75
1468 R	WELCH, MERRITT E	2022	481.95	-237.18	244.77
2114 R	WELLS, EMILY	2022	85.00	1.33	86.33
1645 R	WHITE, CECIL	2022	178.50	2.80	181.30
1704 R	WHITE, DALE	2022	341.70	5.35	347.05
1220 R	WILES, HOPE	2022	185.30	2.90	188.20
**1950 R	WISEMAN, MARK	2022	1,777.35	-874.03	903.32
**1678 R	WITT, JENNIFER	2022	312.80	4.89	317.69
*797 R	WRIGHT, JOHN W	2022	1,236.75	19.38	1,256.13
1993 R	YOUNG, JERRY L	2022	346.80	5.43	352.23
262 R	YOUNG, ROSANNE S., TRUSTEE	2022	226.10	-3.54	229.64
Total for 198 Bills:		198 Accounts	164,842.71	-13,567.78	151,274.93

BALANCES SHOWN ARE AS OF 12/30/2022 ** INTEREST CONTINUES TO ACCRUE DAILEY

* PAYMENTS RECEIVED AFTER 12/30/2022 ** PAID IN FULL AFTER 12/30/2022

Tax Year: 2021-1 To 2021-2, Show Interest

As of: 12/30/2022

Acct	Name -----	Year	Original Tax	Payment / Interest	Amount Due	
1966 L	ARMSTRONG, KENDALL	2021	4,051.38	-2,154.65	1,896.73	
1137 L	BOWMAN, GAGE	2021	229.17	7.55	236.72	
184 L	BROOKS, NANCY J. (Heirs of)	2021	1,432.37	-1,152.82	279.55	
1562 L	BUZZELL, KYLE B	2021	250.13	7.70	257.83	
*1320 L	CAMPBELL, JASON C	2021	909.75	-385.65	524.10	
300 L	CLARK, RAMONA	2021	1,509.45	58.50	1,567.95	
366 L	CROSSON, RONDA	2021	2,039.64	-1,837.11	202.53	
1424 L	CUNNINGHAM, LARRY	2021	1,041.40	39.62	1,081.02	
1929 L	CUNNINGHAM, LARRY	2021	103.54	1.78	105.32	
439 L	DOWNING, JAMES G., JR.	2021	255.43	7.91	263.34	
1599 L	DOWNING, LISA L	2021	354.34	11.90	366.24	
*1114 L	DUMONT, STEVEN	2021	380.83	12.97	393.80	
550 L	ELLIS, PRISCILLA A. TRUSTEE	2021	428.52	14.89	443.41	
557 L	EMILIO ESTATES, INC.	2021	5,605.66	223.47	5,829.13	
*1409 L	GODIN, DION	2021	1,760.79	-945.76	815.03	
57 L	HASKELL, CHRISTOPHER M	2021	453.25	15.89	469.14	
194 L	HASKINS, BRYANT	2021	334.91	11.12	346.03	
755 L	HILL, ALLISON L	2021	1,490.34	57.44	1,547.78	
1597 L	JENSEN, ROBERT	2021	732.63	26.87	759.50	
1112 L	JOHNSON, BRAD S	2021	817.09	30.57	847.66	
1170 L	KELLEHER, JOSEPH	2021	956.62	-480.35	476.27	
1812 L	KELLEY, TAYLOR	2021	250.13	7.70	257.83	
205 L	MAXIM, JOSHUA	2021	642.24	23.52	665.76	
1624 L	MCCULLOUGH, BRETT H &	2021	237.77	7.20	244.97	
897 L	MCCULLOUGH, ESTHER C. TRU	2021	1,265.72	48.67	1,314.39	
1071 L	MEDEIROS, MARIA	2021	266.03	8.34	274.37	
1778 L	MICHAUD, RONALD &	2021	264.26	8.27	272.53	
809 L	O'CLAIRE, ROLANDE	2021	1,738.29	70.46	1,808.75	
1733 L	PALMER, JOHN C	2021	492.42	17.17	509.59	
1026 L	PEDERSEN, GEORGE M	2021	2,090.86	-200.85	1,890.01	
1027 L	PEDERSEN, GEORGE M	2021	771.17	28.72	799.89	
1868 L	PRISCILLA A. ELLIS LIVING TRU	2021	1,429.97	55.30	1,485.27	
944 L	RYDER, DENNIS C JR	2021	356.11	11.97	368.08	
1209 L	SKOLFIELD, BRENT B. (HEIRS C	2021	458.55	16.10	474.65	
*1218 L	SMITH, DOROTHY HEIRS OF	2021	1,138.86	43.25	1,182.11	
1513 L	SPINNEY, WESLEY E JR	2021	446.44	16.61	463.05	
158 L	STEVENS, JOYCE (HEIRS OF)	2021	455.02	15.96	470.98	
173 L	STYMIEST, RICKY L	2021	241.30	7.34	248.64	
1316 L	TATE, ALBERT W	2021	121.51	2.21	123.72	
1585 L	THOMPSON, DAVID III	2021	1,576.89	60.93	1,637.82	
2095 L	THOMPSON, JEAN M	2021	361.72	-88.24	273.48	
1794 L	TILTON, TAMMIE	2021	601.61	5.74	607.35	
857 L	US BANK NATIONAL ASSOC.*	2021	1,128.26	42.83	1,171.09	
1810 L	WARD, WENDY LEE	2021	266.03	8.34	274.37	
2114 L	WELLS, EMILY	2021	147.69	3.56	151.25	
**797 L	WRIGHT, JOHN W	2021	929.55	-683.31	246.24	
1993 L	YOUNG, JERRY L	2021	419.69	14.54	434.23	
262 L	YOUNG, ROSANNE S., TRUSTEE	2021	294.29	9.48	303.77	
Total for 48 Bills:			48 Accounts	43,529.62	-6,866.35	36,663.27

BALANCES SHOWN ARE AS OF 12/30/2022 INTEREST CONTINUES TO ACCRUE DAILY

*PAYMENT RECEIVED AFTER 12/30/2022 **PAID IN FULL AFTER 12/30/2022

Unpaid Personal Property Taxes for All Years
 Tax Year 2019-1 To 2022-2 Show Current Interest
 As of: 12/30/2022

Acct	Name ----	Year	Original Tax	Payment / Interest	Amount Due
298 P	CLICKLEASE LLC	2022	30.60	0.48	31.08
83 P	DAY, EUGENE	2022	639.20	10.02	649.22
112 P	EMILIO ESTATES, INC.	2021	226.10	18.29	244.39
112 P	EMILIO ESTATES, INC.	2022	224.40	3.52	227.92
270 P	LEASE CORPORATION OF AME	2019	231.58	69.26	300.84
290 P	NEAL, MARK A JR	2019	25.44	5.21	30.65
290 P	NEAL, MARK A JR	2020	32.00	5.91	37.91
290 P	NEAL, MARK A JR	2021	34.00	2.75	36.75
290 P	NEAL, MARK A JR	2022	34.00	0.53	34.53
170 P	PEDERSEN, GEORGE M	2022	136.00	2.13	138.13
282 P	PEDERSEN, GEORGE M	2022	40.80	0.64	41.44
118 P	POMEROY, JOHN E	2022	389.30	6.10	395.40
Total for 13 Bills:			2,043.42	124.84	2,168.20

BALANCES SHOWN ARE AS OF 12/30/2022

INTEREST CONTINUES TO ACCRUE DAILY

GENERAL GOVERNMENT 2022

Total Appropriated:	\$3,514,135.00
Total Expended:	<u>\$3,366,850.55</u>
To Fund Balance:	\$ 147,284.45

ADMINISTRATION

Appropriation:	480,348.00		
Expended:			\$ 401,512.71
Town Manager Salary	71,615.46		
Full-time Clerk 2 Salary	36,150.55		
Full-time Clerk 1 Salary	41,166.17		
Part-time Clerk Salary	16,535.86		
Assessor's Agent Services	20,995.90		
Re-Evaluation Costs	89,068.00		
Mileage	1,025.51		
Register of Deeds	3,603.50		
Supplies	3,698.90		
Office Phone	2,869.52		
Postage	3,628.65		
Dues & Membership	4,248.12		
Public Services	2,377.22		
Advertising	987.50		
Conference & Training	2,608.50		
Office Equipment	16,025.78		
Printing	1,827.10		
Audit	5,000.00		
Legal Services	1,878.00		
Retirement Benefits	17,042.58		
Social Security	12,772.46		
Health Insurance	39,103.08		
Income Protection	2,125.00		
Cleaning Person	1,511.25		
Minute Recorder	1,100.00		
Payroll Services	<u>2,548.10</u>		
	\$401,512.71		
Carried Forward	59,501.10		
Fund Balance	<u>19,334.19</u>		
	\$480,348.00		

INSURANCE & BENEFITS PAYMENTS

Appropriation:	35,480.00	
Expended:		\$ 41,123.92
Property & Casualty	22,979.00	
Workers Compensation	18,094.00	
Unemployment Comp.	<u>50.92</u>	
	41,123.92	
Fund Balance	<u><5,643.92></u>	
	35,480.00	

ELECTION EXPENSES

Appropriation:	4,405.00	
Expended:		\$ 2,736.50
Soc. Sec/Med.	75.73	
Expenses	247.86	
Election Clerks	1,982.91	
Moderator	100.00	
Warden	<u>330.00</u>	
	\$ 2,736.50	
Fund Balance	<u>1,668.50</u>	
	4,405.00	

MUNICIPAL OFFICERS

Appropriation:	10,810.00	
Expended:		\$ 10,765.00
5 Municipal Officers	10,000.00	
Social Security	<u>765.00</u>	
	10,765.00	
Fund Balance	<u>45.00</u>	
	\$ 10,810.00	

MUNICIPAL BUILDING ACCOUNT

Appropriation:	7,500.00	
Expended:		\$ 7,782.08
Maintenance & Supplies	2,427.76	
Town Office Lights	<u>5,354.32</u>	
	\$ 7,782.08	
Fund Balance	<u><282.08></u>	
	\$ 7,500.00	

CODE ENFORCEMENT OFFICER

Appropriation:	5,921.00	
Expended:		\$ 5,494.10
CEO Salary	5,494.10	
Fund Balance	<u>426.90</u>	
	\$ 5,921.00	

MUNICIPAL GROUNDS

Appropriation:	6,800.00	
Expended:		\$ 7,090.00
Kinney Landscaping - Mowing	6,702.00	
Contract Adjustment	<u>388.00</u>	
	7,090.00	
Fund Balance	<u><290.00></u>	
	\$ 6,800.00	

OFFICE COMPUTERS

Appropriation:	23,970.00	
Expended:		\$ 21,039.35
S.J Rollins	21,039.35	
Fund Balance	<u>2,930.65</u>	
	23,970.00	

FIRE & RESCUE EXPENSE ACCOUNT

Appropriation:	\$246,300.00	
Expended:		\$231,663.13
Chief's Salary	57,434.00	
Chief's Mileage	1,500.00	
Supplies	7,460.38	
Chief's Retirement	6,031.13	
Social Security & Medicare	9,412.34	
Vehicle Insurance	5,800.00	
Truck Fuels	3,469.47	
Equipment & Maintenance	32,887.54	
Firemen's Payroll	64,445.28	
Assist. Chiefs' Salaries	1,000.00	
Truck Maintenance	29,637.48	
Radio Maintenance	1,503.64	
Training	764.51	
Health Insurance	8,901.76	
Firemen's Physicals	240.00	
Income Protection	815.60	
State License	160.00	
Medical Direction	<u>200.00</u>	
	\$231,663.13	
Fund Balance	<u>14,636.87</u>	
	\$246,300.00	

FIRE BUILDING ACCOUNT

Appropriation:	18,650.00	
Expended:		\$ 17,304.86
Phone	1,343.18	
Oil Heat	4,795.76	
Lights	4,357.04	
Plowing Yard	4,000.00	
Maintenance	<u>2,808.88</u>	
	\$17,304.86	
Fund Balance	<u>1,345.14</u>	
	\$ 18,650.00	

FIRE & RESCUE REVENUES

F & R & Pool Rev Carried	22,030.70
2022 Mayo Payroll/Soc Sec Reimb.	14,980.45
2022 Ambulance Rev from Mayo	3,075.00
2022 Pool Water Revenue	6,360.00
Misc. Revenues	856.85
Vol. Fireman's Assistance Grant	<u>1,643.48</u>
	\$48,946.48

F & R & Pool Rev Carried Forward	28,390.70
Fund Balance	<u>20,555.78</u>
	\$ 48,946.48

STREET LIGHTS

Appropriation:	\$ 7,000.00	
Expended:		\$ 7,384.70
Versant	7,384.70	
Fund Balance	<u><384.70></u>	
	\$ 7,000.00	

ANIMAL CONTROL ACCOUNT

Appropriation:	9,228.00	
Prior Years Fees	975.33	
Fees Collected – 2022	<u>1,107.00</u>	
	\$ 11,310.33	
Expended:		\$ 8,689.50
ACO – Payroll	6,760.00	
Social Security	517.14	
Shelter Fee & Services	<u>1,412.36</u>	
	\$ 8,689.50	
ACO Fees Carried Forward	<u>2,620.83</u>	
	\$ 11,310.33	

SOLID WASTE OPERATING ACCOUNT

Appropriation:	90,531.00	
Expended:		\$ 90,530.95
Central Penobscot Solid Waste	90,530.95	
Fund Balance	<u>0.05</u>	
	90,531.00	

HEALTH OFFICER

Appropriation:	1,200.00	
Expended:		
Health Officer – Chadwick Crooker	1,200.00	

SUMMER ROAD ACCOUNT

Appropriation:	\$ 82,500.00	
Expended:		\$ 68,257.28
Summer Road Supplies	4,733.98	
Road Patching	1,542.53	
Road Maintenance	30,201.91	
Road Grading	14,179.00	
Calcium & Spreading	320.00	
Ditching	9,904.88	
Brush Cutting	5,675.00	
Road Signs	<u>1,699.98</u>	
	\$68,257.28	
Fund Balance	<u>14,242.72</u>	
	\$82,500.00	

WINTER ROAD ACCOUNT

Appropriation:	360,100.00	
Expended:		\$ 361,720.68
Plow & Sand Contract	259,359.88	
Deicer salt purchase	35,153.30	
Putting Up Sand	<u>67,207.50</u>	
	\$ 361,720.68	
Fund Balance	<u><1,620.68></u>	
	\$ 360,100.00	

LOCAL ROAD ASSISTANCE

Received from State	\$ 30,876.80	
Expended:		\$ 30,876.80
Black Rd Paving	\$ 30,876.80	

SAND - SALT BUILDING & LAND

Appropriation:	\$ 1,000.00	
Expended:		\$ 242.83
Emera Maine / Versant	242.83	
Fund Balance	<u>757.17</u>	
	\$ 1,000.00	

TOWN ROAD IMPROVEMENT ACCOUNT

Appropriation:	\$287,000.00	
Expended:		\$ 265,870.79
Black Rd Paving	265,870.79	
Fund Balance	<u>21,129.21</u>	
	\$287,000.00	

DISCOUNT & INTEREST

Appropriation:	\$ 2,000.00
Fund Balance	\$ 2,000.00

RECREATION ACCOUNT

Appropriation:	\$ 32,135.00	
Expended:		\$ 25,779.06
Lights	511.94	
Supplies and Equipment	1,941.95	
Summer Rec Supplies & Expenses	1,626.95	
Social Security	1,180.59	
Summer Rec Salaries	8,347.94	
Rec Director Salary	4,884.48	
Bus Service	1,455.00	
Uniforms	665.90	
Concession Worker	800.01	
Team Registrations	590.00	
Umpires Pay	375.00	
Bathroom Cleaning	600.00	
Lining ball fields	800.00	
Senior Citizen Bus Trip	<u>2,000.00</u>	
	25,779.06	
Fund Balance	6,355.94	
Non-Resident Fees	<u>250.00</u>	
	32,385.00	
2022 Donations	189.00	
Concession Stand Revenue	3,045.25	
Concession Expenses	<2,117.42>	
Prior year Revenue Carry	<u>4,248.66</u>	
Rec Rev. Bal. Carried Forward	5,365.49	

ROAD-SIDE CLEAN-UP

Appropriation:	\$ 200.00	
Non Expended:		\$ 0.00
Fund Balance	200.00	

TREE CARE PROGRAM

Appropriation:	\$ 1,250.00	
Expended:		\$ 0.00

MUNICIPAL RESERVE ACCOUNTS

Town Pick-up Truck

Current balance	\$ 16,000.00
-----------------	--------------

Town Fire Truck

2022 Appropriation	\$ 10,000.00
Prior years balance	<u>60,000.00</u>
Current balance	\$70,000.00

CONTINGENCY ACCOUNT

Appropriation:	\$10,000.00	
Expended:		\$ 4,728.32
Expended	4,728.32	
Fund Balance	<u>5,271.68</u>	
	\$10,000.00	

CEMETERY MOWING ACCOUNT

Appropriation:	26,440.00	
Expended:		\$ 26,440.00
Rick Faloon / F.A.R. – Contract	26,439.40	
Fund Balance	<u>0.60</u>	
	\$ 26,440.00	

CEMETERY LOT SALES RESERVE ACCOUNT

Prior Years Revenue Carried	10,371.03	
2022 Lot Sales	<u>3,700.00</u>	
	\$14,071.03	
Expended:		
Cemetery Expense	<200.00>	
Balance Carried Forward	13,871.03	

CEMETERY EXPENSES

Appropriation:	\$ 1,550.00	
Expended:		\$ 2,662.91
Flagpoles & Flags	681.91	
Trash removal	150.00	
Sexton Fee	800.00	
Stone repairs	850.00	
Sign @ Simpson Cemetery	40.00	
Flowers	141.00	
	<u>\$ 2,662.91</u>	
Jesse Smith Trust Transfer	<1,112.91>	
	<u>\$ 1,550.00</u>	

CORINTH HISTORICAL BUILDING

Appropriation:	\$ 6,875.00	
Expended:		\$ 6,255.73
Historical Society Insurance	\$ 1,847.00	
Care Services - Ramp	4,408.73	
Fund Balance	619.27	
	<u>\$ 6,875.00</u>	

SNOWMOBILE TRAILS ACCOUNT

Appropriations:	
2021 State registrations	\$ 1,999.24
2022 State Grant Money	4,730.25
	<u>\$ 6,729.49</u>
Expended:	
Powerline Prowlers	\$ 6,729.49

PLANNING BOARD

Appropriation:	\$ 2,500.00
Expended:	
Stipends	\$ 200.00
Fund Balance	2,300.00
	<u>\$ 2,500.00</u>

SPECIAL ASSESSMENTS

COUNTY TAX

Assessment:	\$ 260,933.00
Expended:	.
County Treasurer 2022:	\$ 260,933.00

OVERLAY

Assessment:	\$ 10,000.00
Abatements	\$ 2,332.20
Board Abatements	5,588.64
	<u><7,920.84></u>
Fund Balance	2,079.16

SCHOOL ASSESSMENT

Appropriation:	\$1,413,182.00
Expended:	
R.S.U. / M.S.A.D. #64:	\$1,413,181.34
Fund Balance	0.66

MINISTERIAL & SCHOOL FUNDS

Amount of Fund Prior Year:	3,008.05
Interest Earned:	<u>0.51</u>
	\$3,008.56
Expended to School construction	<u><3,008.56></u>
Account closed	0.00

AUTO EXCISE TAX

2022 Collections:	\$ 582,622.15
-------------------	---------------

UNDEDICATED REVENUE ACCOUNT

2022 Collections from:	
Miscellaneous Revenues	4,874.54
Interest on Taxes & Lien Fees	19,531.66
Town Clerk / IFW Agent Fees	5,274.25
Motor Vehicle Clerk Fees	15,398.00
Cable TV Revenue	15,011.29
2022 Boat Excise Collected	3,696.20
Building Permits	<u>5,131.80</u>
	\$ 68,917.74
Fund Balance:	\$ 68,917.74

TRUST FUNDS ACTIVITY

KIWANIS TRUST FUND

Balance as of 01/01/2022	\$ 14,798.74	
Interest earned	150.85	
Scholarships Paid	<750.00>	
Balance as of 12/31/2022	\$	14,199.59

ABNER F. MORISON TRUST FUND ACCOUNT

Balance as of 01/01/2022	\$ 2,413,708.94	
Distribution	<105,776.00>	
Interest & Dividends	\$ 46,093.96	
Change in Account Value	<206,858.76>	
Management Fees	<16,140.90>	
Total Balance as of 12/31/2022	\$	2,131,027.24

JESSIE SMITH TRUST FUND ACCOUNT

Balance as of 01/01/2021	\$ 1,507,933.42	
Distribution	<42,245.05>	
Interest & Dividends	\$ 30,462.07	
Change in Account Value	<128,704.82>	
Management Fees	<8,909.24>	
Total Balance as of 12/31/2021	\$	1,358,536.38

GENEVA SMITH TRUST FUND ACCOUNT

Balance as of 01/01/2021	\$ 996,302.06	
Distribution	<30,434.23>	
Interest & Dividends	\$ 20,388.41	
Change in Account Value	<84,878.93>	
Management Fee	<6,288.35>	
Total Balance as of 12/31/2021	\$	895,088.96

RUSSELL SMITH TRUST FUND ACCOUNT

Balance as of 01/01/2021	\$ 100,585.15	
Distribution	<1,814.93>	
Interest & Dividends	\$ 2,144.00	
Change in Account Value	<17,298.39>	
Management Fees	<616.48>	
Total Balance as of 12/31/2021	\$	82,999.35

WARRANT FOR ANNUAL MEETING

COUNTY OF PENOBSCOT

STATE OF MAINE

To Carolyn Chambers, a Resident in the Town of Corinth in the County of Penobscot:

GREETINGS:

In the name of the State of Maine you are hereby required to notify and warn the inhabitants of the Town of Corinth, in said County qualified by law to vote in Town affairs, to meet at the Town Office on Monday the 20th (twentieth) day of March A.D. 2023 at one o'clock (1:00pm) in the afternoon then and there to act on the following Articles to wit:

ARTICLE 1

To elect a Moderator to preside at said meeting.

ARTICLE 2

To elect all necessary Municipal Officers, School Directors and Trustees by written ballot according to Provisions of Maine Revised Statutes Annotated, Title 30-A, Chapter 121, Subchapter 2, Subsection 2528, the following:

One (1) Select Board, Assessor & Overseer for a three-year term

Two (2) Director of M.S.A.D. / RSU #64 for a three-year term

One (1) Cemetery Trustee for a three-year term

Special Election:

Two (2) Select Board, Assessor & Overseer for a one-year term

One (1) Director of M.S.A.D. / RSU #64 for a one-year term

ARTICLE 3

Shall the Town **permit Patriot Cannabis, LLC to operate one (1) medical cannabis caregiver retail store** at 352 Main St, Unit 3 in Corinth, in full compliance with Maine and local laws, if the operator receives and maintains all required state and Town inspections, permits, and approvals?

For the election of such Officers and Officials and referendum, the polls will open at 1:00 P.M. on the 20th (twentieth) day of March A.D. 2023 and will close at 8:00 P.M. on the same day. After the close of the polls, the meeting will recess until 7:00 P.M. on Tuesday, the 21st (twenty-first) day of March A.D., 2023 at the Central Middle School Gymnasium to act on the remaining Articles:

ARTICLE 4

Shall the Town establish when Taxes are due and payable and the date which interest begins (Title 36 Chapter 105 Section 505, Subsection 2 & 4 of the Maine Revised Statutes Annotated)?

Municipal Officers Recommend: Taxes are due and payable 30 days from date tax bill is mailed, interest at 8% commencing 30 days from date bill is mailed.

ARTICLE 5

Shall the Town vote to raise and appropriate to pay Tax Abatements & applicable Interest granted during the fiscal year from Overlay?

Municipal Officers Recommends
Budget Committee Recommends

ARTICLE 6

Shall the Town vote to carry the following balances to the fiscal year 2023 budget designated assigned fund account lines?

Cemetery Lot Sales Reserve	\$ 6,114.00
Fire & Rescue Revenue Funds	\$ 28,390.00
Rec Committee Revenue Funds	\$ 5,365.00
Town Road Improvement	\$ 21,129.00
Comprehensive Plan	\$ 3,000.00

Municipal Officers Recommends
Budget Committee Recommends

ARTICLE 7

Shall the Town vote to carry the following 2022 budget assigned fund balances to the 2023 Budget and Shall the Town vote to appropriate the assigned fund balances for designated account to offset the associated expense accounts as necessary, for fiscal year 2023?

Animal Control (Required by Maine Statute)	\$ 2,620.00
Walking Path	\$ 1,695.00
Morrison Trust Recreation	\$ 562.00
American Rescue Plan	\$ 113,804.00
Assessor Agent/Revaluation	\$ 59,501.00
Cemetery Lot Sales Reserve	\$ 15,000.00

Municipal Officers Recommends
Budget Committee Recommends

ARTICLE 8

Shall the Town vote to appropriate revenues, anticipated in the amount of **\$500,000.00** and appropriate additional funds including funds from fund balances in the amount of **\$ 100,000.00**,

for a total amount of **\$600,000.00** to be used to reduce amounts to be raised from the property tax commitment to fund appropriations in subsequent articles, and authorize the Municipal Officers to appropriate an additional amount from miscellaneous revenues and/or surplus to reduce the property tax commitment?

Municipal Officers Recommends
Budget Committee Recommends

ARTICLE 9

Shall the Town vote to appropriate the revenues, (anticipated **\$140,000.00**) received for the following accounts to offset the associated expense accounts, for fiscal year 2023?

<u>Revenue</u>	<u>Expense</u>
Abner F. Morison Trust	Municipal Infrastructure
Abner F. Morison Trust	Fire Truck/Rescue Reserve - CIP
Jessie Smith Trust	Cemetery & Cemetery Mowing Expense
Russell Smith Trust	Fire and Rescue (Operations)
Geneva Smith Trust	Scholarship expense
Mayo Regional/Northern Light Health	Fire and Rescue (Payroll Expenses)
Cemetery Lot Sales	Cemetery Expenses
Fire Department Pool Revenue	Fire Department Expense

Municipal Officers Recommends
Budget Committee Recommends

ARTICLE 10

Shall the Town vote to raise and appropriate the sum of **\$1,633,019.00**, for Town Operations? (Revenue, unassigned fund balance, and associated Special funds to reduce the amount to be raised to fund this article).

Administration	\$ 362,409.00
Code Enforcement Officer, Planning Board and Board of Appeals Training	\$ 500.00
Planning Board	\$ 2,000.00
Election	\$ 4,803.00
Municipal Officer, Assessors and Overseers	\$ 10,765.00
Municipal Building	\$ 11,000.00
Code Enforcement Officer Services	\$ 5,921.00
Municipal Grounds Maintenance	\$ 7,190.00
Office Computer	\$ 28,200.00
Fire and Rescue	\$ 229,973.00
Fire Building	\$ 22,925.00
Street Lights	\$ 7,800.00
Animal Control	\$ 18,351.00
Health Officer	\$ 1,200.00
Comprehensive Plan	\$ 3,000.00

Summer Road Maintenance	\$ 87,500.00
Winter Road Maintenance	\$ 383,200.00
Road Improvement	\$ 325,000.00
Salt and Sand Building	\$ 750.00
Discount and Interest	\$ 2,000.00
Recreation and Summer Recreation	\$ 34,090.00
Insurance (Liability and Worker Compensation)	\$ 36,550.00
Tree Care Program	\$ 1,250.00
Contingency	\$ 10,000.00
Cemetery and Mowing Expense	\$ 29,542.00
Historical Society	<u>\$ 7,100.00</u>
Total Municipal Operating Expenses	\$ 1,633,019.00

Municipal Officers Recommends
Budget Committee Recommends

ARTICLE 11

Shall the Town vote to raise and appropriate the sum of **\$90,531.00**, for Town Operations? (Revenue, unassigned fund balance, and associated Special funds to be used to reduce the amount to be raised to fund this article).

Central Penobscot Solid Waste Facility	\$ 90,531.00
--	--------------

Municipal Officers Recommends
Budget Committee Recommends

ARTICLE 12

Shall the Town vote to raise and appropriate the sum of **\$50,000.00** to capital reserve to fund capital vehicle? (Abner F Morison Trust to be used to reduce the amount to be raised to fund this article); and authorize the Municipal Officers to expend funds as follows:

Capital Improvement - Fire Truck Reserve	\$ 50,000.00
--	--------------

Municipal Officers Recommends
Budget Committee Recommends

ARTICLE 13

Shall the Town vote to appropriate money received from the State of Maine- Local Road Assistance Program for capital improvements and maintenance of Town roads and bridges?

Municipal Officers Recommends
Budget Committee Recommends

ARTICLE 14

Shall the Town vote to appropriate all money received from the State of Maine for the Municipal/County Grant-In-Aid Snowmobile Program and Snowmobile Registrations to the Powerline Prowlers Snowmobile Club for the purpose of maintenance of trails?

Municipal Officers Recommends
Budget Committee Recommends

ARTICLE 15

Shall the Town vote to appropriate all money received from the State of Maine for the General Assistance Reimbursement Program to General Assistance expenditures?

Municipal Officers Recommends
Budget Committee Recommends

ARTICLE 16

Shall the Town vote to establish a capital improvement reserve to fund fire department capital equipment and to dedicate a portion end of year balance of Fire Department expenses to designated account?

Municipal Officers Recommends
Budget Committee Recommends

ARTICLE 17

Shall the Town vote to authorize the Municipal Officers to expend funds received from the American Rescue Plan Act, federal grant, state grant, local grant, donation, program or other source on capital improvement item within designated regulatory requirement and prior to stated allocation period as contained in ARPA and/or grant guidelines and during the fiscal year for municipal purposes, provided that such grant, program or other source do not require the expenditure of other funds not previously appropriated?

Municipal Officers Recommends

ARTICLE 18

To see if the Town will vote **to purchase** the “Blackwell Insurance” building and land located at 575 Main Street, Map 05, Lot 027-B of the tax maps of the Town of Corinth (dated March 2019) at a price of **\$515,000 plus interest (\$525,300.00)**, to be the Town Office facility. Term is a 10-

year payment plan with 2% interest per year, for a total of **\$52,530.00** per year from Morison Trust.

Municipal Officers Recommends

Note: If ARTICLE # **passes**, the following Article will be required.

ARTICLE 19

Shall the Town vote to raise and appropriate the sum of **\$30,000.00** for Town Office operations of utilities and insurance? (Revenue, unassigned fund balance, and associated Special funds to reduce the amount to be raised to fund this article).

Municipal Officers Recommends

ARTICLE 20

Shall the Town, for the purpose of procuring a temporary loan or loans, to and for the use of said Town in conducting its Municipal Year of 2023 and in anticipation of and to be paid out of the Taxes of the current Municipal Year 2023, authorize and direct the Town Treasurer, subject to approval of the Municipal Officers, to borrow from time to time during the said Municipal Year, a sum of money to make, execute and deliver the negotiable note or notes of the Town therefore payable with said current Municipal Year, and upon such terms as shall be satisfactory to said Treasurer and Municipal Officers any debt or debts incurred hereunder to be paid out of money raised by Taxation during the present Municipal Year?

ARTICLE 21

Shall the Town vote to authorize the Municipal Officers, on behalf of the Town, to foreclose, sell and dispose of any Real Estate acquired by the Town for non-payment of Taxes thereon, including Real Estate conveyed to the Town, by sealed bid; except in situations when said Property is sold back to the previous owner; when said Property is sold back to the previous owner, the previous owner shall pay all Tax Liens, Current Taxes, Interest, all Insurance Premiums, fee for Quit-Claim Deed, Legal Fees and a Service Charge to cover all other costs that may be incurred by the Town of Corinth: And to execute Quit-Claim Deeds for such Property and ratify and confirm any such Deeds, heretofore given by the Municipal Officers, on behalf of the Inhabitants of the Town, purporting to convey interest of the Town. Said Property that is to be sold by sealed bid shall be published in a paper of general circulation?

ARTICLE 22

Shall the ordinance titled “**Commercial Solar Facilities Moratorium Ordinance in the Town of Corinth, Maine**” be enacted?

ARTICLE 23

Shall the ordinance titled “**Floodplain Management Ordinance in the Town of Corinth, Maine**” be enacted which will repeal and replace current ordinance of same?

ARTICLE 24

Shall the Town vote to authorize the Municipal Officers to expend from Unappropriated Funds, Undedicated Revenues, or from borrowing such amounts as may be required, to carry on the

Town Operational Expenses and Affairs from January 1, 2024, until the next Annual Town Meeting? Note: the sums thus expended will be part of the 2024 Municipal Budget and replaced by Appropriations, Revenues and/or Taxes at the Annual Town Meeting).

ARTICLE 25

Shall the Town have its 2024 Annual Town Meeting in the daytime and evening and state the hours (Monday, March 18, 2024 & Tuesday March 19, 2024)?

You will give notice that the Registrar of Voters will be at the Town Office, in said Town, during the office hours on Friday, March 18, 2023, the last business day before said meeting for the purpose of correcting the List of Voters.

Hereof, fail not, and have with you there, this Warrant with your doings thereon

Charlene E. Chesley
Municipal Officer

Jennifer L. Mitchell
Municipal Officer

Carl O. Dow
Municipal Officers of Corinth, Chair

Vacant (01/12/2023)
Municipal Officer

Vacant (01/09/2023)
Municipal Officer

