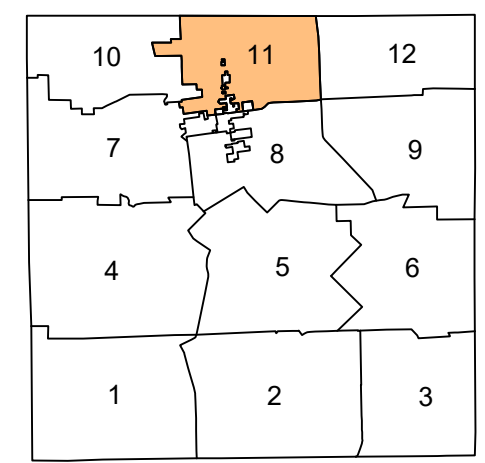
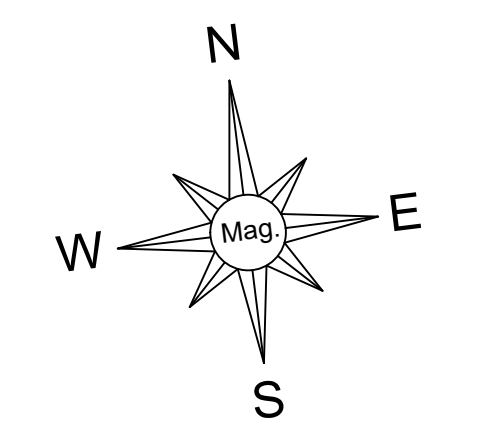
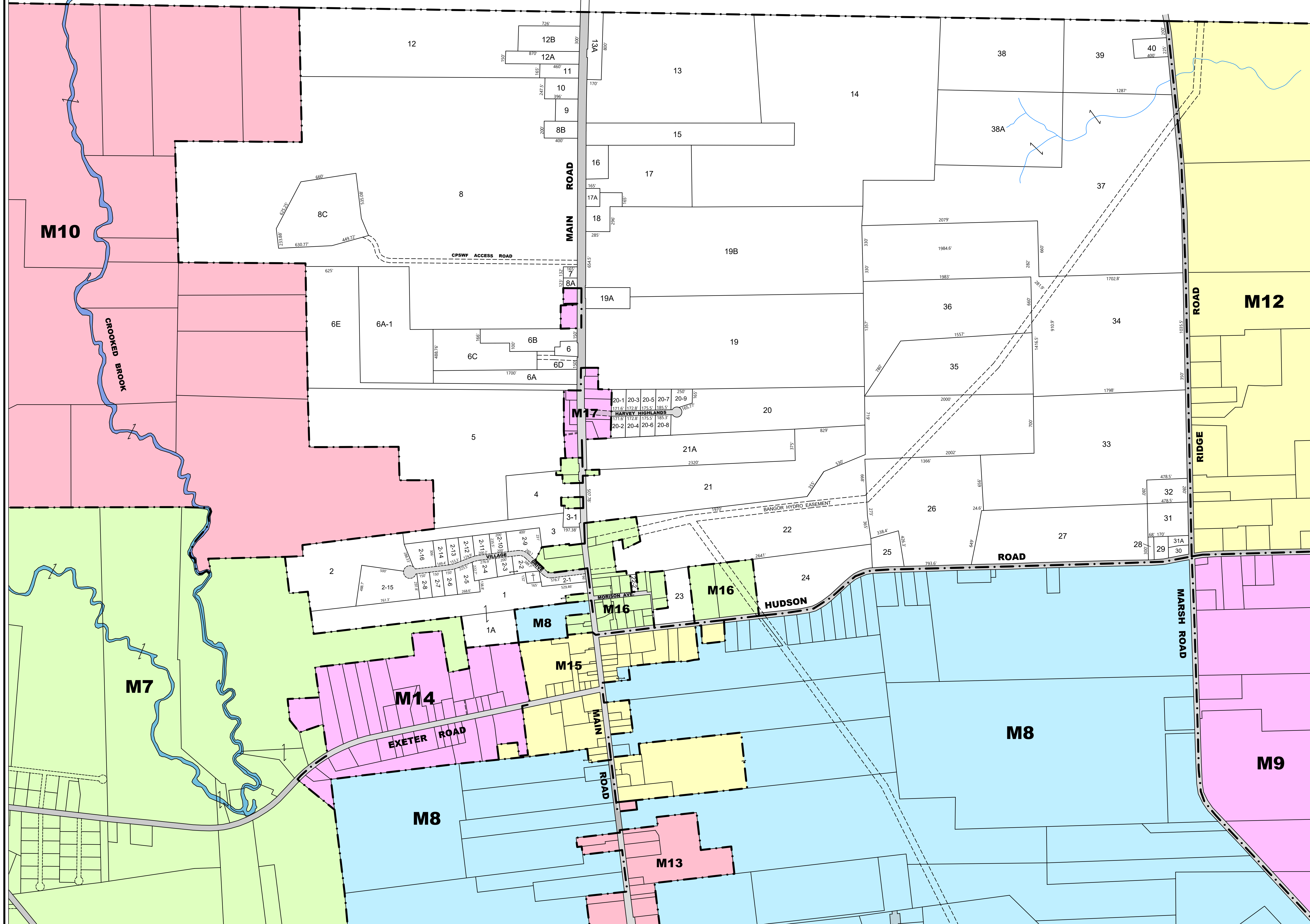


TOWN OF CHARLESTON



TOWN OF  
**CORINTH**  
 PENOBSCOT  
 COUNTY  
 STATE OF MAINE  
**TAX MAPS**  
 MARCH 2019



FOR TAX ASSESSMENT PURPOSES ONLY.  
 NOT TO BE USED FOR CONVEYANCES.

REVISION HISTORY	
December 2010	
December 2012	
March 2016	
March 2019	

Compiled by:  
**WEBBER SURVEYING** Inc.  
 220 DOVER ROAD, CHARLESTON, MAINE 04422 TEL: 285-7400

MAP NUMBER:

**11**